• Informative
• Historical
• Pictorial
• Review of

Cass County



LIBRARY
OF THE
UNIVERSITY
OF ILLINOIS

917.73
Am3i
v.10

Illinois Historical Survey

THE AMERICAN AERIAL COUNTY HISTORY SERIES, No. 10

This is

Cass County, Illinois

An Up-To-Date Historical Narrative with County Map and Many Unique Aerial Photographs of Cities, Towns, Villages and Farmsteads

By

JOHN DRURY

Author *Historic Midwest Houses, Midwest Heritage*, etc., and member of American Association for State and Local History

1955

PUBLISHED BY

THE LOREE COMPANY

3094 Milwaukee Avenue Chicago 18, Illinois

PRICE $25.00

COPYRIGHT 1955 BY THE LOREE CO. ALL RIGHTS RESERVED. PRINTED IN U.S.A

The American Aerial County History Series, No. 10

Already published for Illinois:

Macon County
Fulton County
Champaign County
Vermillion County
Tazewell County
Pike County
McDonough County
Logan County
De Witt County
Cass County

Printed in offset lithography
by The Loree Company,
Chicago, Illinois, 1955

Am 2 c

Acknowledgments

This is the tenth of a series of new-style county histories which will include all of the 102 counties in Illinois and, ultimately, all of the 3,103 counties in the United States. The project, specializing in aerial photographs of cities, towns, villages and farmsteads, is known as The American Aerial County History Series.

In the preparation of this work on Cass County, Illinois, the author and publisher hereby acknowledge their gratitude, for advice and assistance generously given them, to Mr. Joseph Wolf and Mrs. Ellen Chase of the Newberry Library, Chicago; to Mr. Herbert H. Hewitt, Mrs. Roberta Sutton and Miss Winifred Baum, all of the Chicago Public Library, Chicago; and to various librarians, public officials, business executives and private citizens of the city of Beardstown and the county of Cass, Illinois. The author also wishes to express special acknowledgment to his wife, Marion Neville Drury, for research, editorial and proof-reading assistance.

Grateful appreciation is also shown here to officials of the Bureau of Public Roads of the U.S. Department of Commerce and to officials of the Department of Public Works & Planning of the State of Illinois (in particular to those in charge of that department's Bureau of Research and Planning in the Highway Department), for permission to use the Cass County maps included in this book.

Sources used by the author in preparing this book were: *Historical Encyclopedia of Illinois and History of Cass County* (two volumes, Munsell Publishing Company, Chicago, 1915); *Illinois: A Descriptive and Historical Guide*, The American Guide Series (A.C.McClurg & Company, Chicago, 1939); *County and City Data Book, 1952* (United States Bureau of the Census, Washington, 1952); *The Editor and Publisher Market Guide for 1954* (the Editor and Publisher Company, New York, 1954); and *The Rand McNally Commercial Atlas for 1954* (Rand McNally Company, Chicago, 1954).

Table of Contents

Map of Cass County VI

Story of Cass County 1

City of Beardstown 7

Arenzville Township *(Arenzville)* 8

Ashland Township *(Ashland)* 10

Beardstown Township *(Beardstown city)* 12

Bluff Springs Township *(Bluff Springs)* 14

Chandlerville Township *(Chandlerville)* 18

Hagener Township *(Hagener)* 20

Newmansville Township *(Newmansville)* 22

Panther Creek Township 24

Philadelphia Township *(Philadelphia)* 26

Sangamon Valley Township 30

Virginia Township *(Virginia, Little Indian)* 32

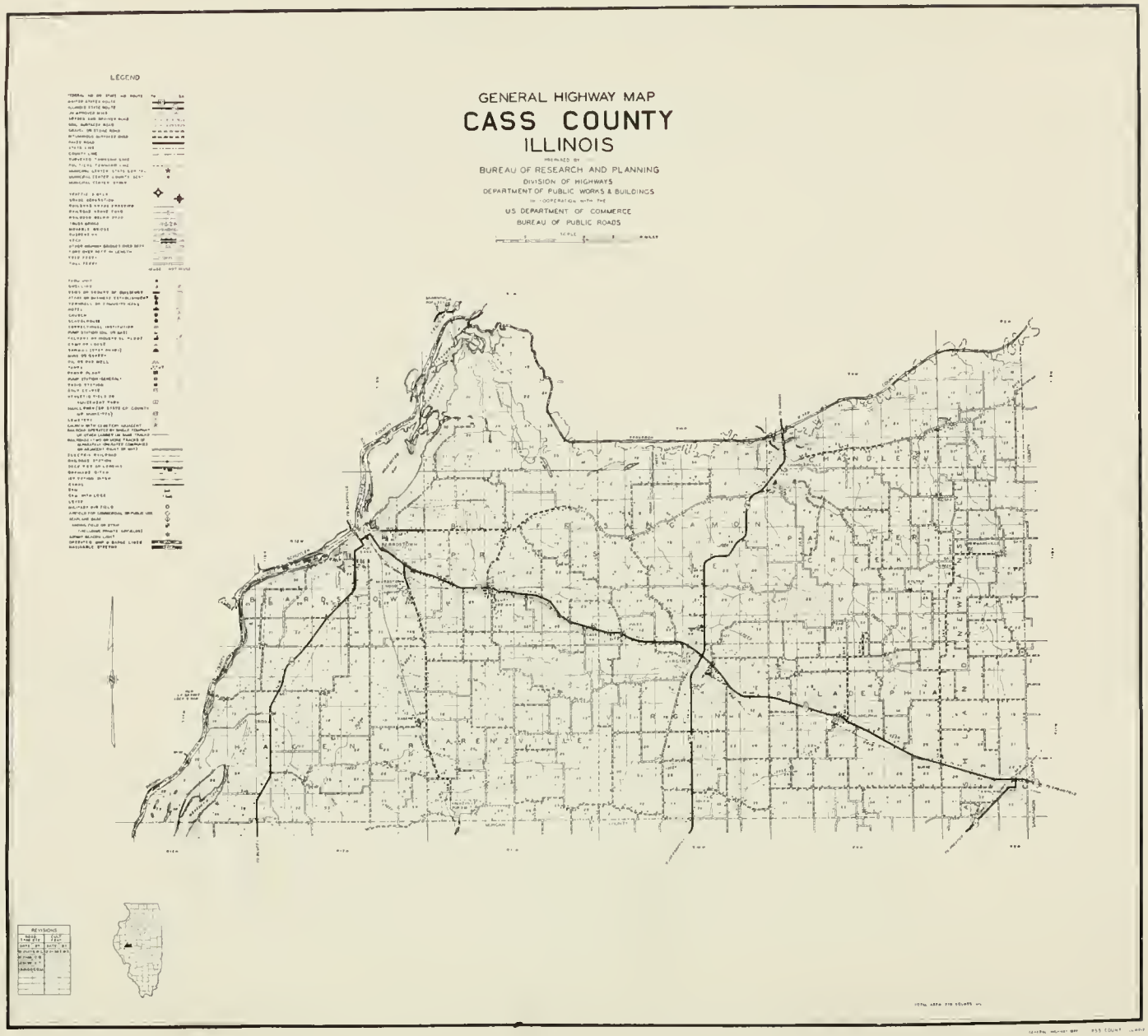
GENERAL HIGHWAY MAP
CASS COUNTY
ILLINOIS
PREPARED BY
BUREAU OF RESEARCH AND PLANNING
DIVISION OF HIGHWAYS
DEPARTMENT OF PUBLIC WORKS & BUILDINGS
IN COOPERATION WITH THE
U.S. DEPARTMENT OF COMMERCE
BUREAU OF PUBLIC ROADS
LEGEND
REVISIONS

Story of Cass County, Illinois

Located in the west central part of the Prairie State and fronting on the Illinois River, Cass County is not only a leading Illinois agricultural county but a region long famed for its river lore and activity and for its associations with President Abraham Lincoln. It was in the county's principal city, Beardstown, that Lincoln successfully defended "Duff" Armstrong on a murder charge. Since the beginning of the twentieth century, Beardstown has been widely known for its annual fish fry and carnival week, an event that usually attracts thousands of visitors from all parts of Illinois.

Another characteristic of the county that lures visitors of a different type is the great abundance of ducks each fall season, migrating southward along the county's western border. Cass County is said to be the center of one of the best duck-hunting regions in the Upper Mississippi Valley. When the season is open, hunters from all parts of the Prairie State are attracted to the marshes and bays of the Illinois River country and Beardstown becomes something of a hunter's capitol.

Under Three Flags

First white men to view the future site of Cass County were, of course, the French explorers, Father Marquette and Louis Jolliet. After having discovered the Upper Mississippi River in 1673, they were returning to Montreal by way of the Illinois River when they passed the place where afterwards the city of Beardstown was built and saw land that became Cass County. Thereafter, what was then a vast wilderness region in mid-America became known as New France.

One hundred years later, after the close of the French and Indian Wars, this great domain came into the possession of the British. But by that time the thirteen colonies on the Atlantic seaboard had been long established. Then came the American Revolution of 1775-1783. After George Rogers Clark and his handful of backwoodsmen captured key British posts in Illinois and Indiana, the new American flag was for the first time raised over what is now the eastern half of the Midwest.

There followed the formation of the Northwest Territory, out of which were later carved the states of Ohio, Indiana, Illinois, Michigan, Wisconsin and part of Minnesota. When the Territory of Illinois was created in 1809, future Cass County was part of St. Clair County, then in 1812 it became part of Madison County. Three years after Illinois was admitted to statehood (1818), what is now Cass County was attached to newly-organized Sangamon County. Then, in 1823, it

became part of another new county, Morgan. And here it remained until Cass County was created in 1837.

First Settler

On record as the first white settler of what is now Cass County is Eli Cox, who is believed to have arrived in the region about 1816. He settled near a large grove of trees and on a creek that later was named after him. Today, Cox Creek meanders through parts of Newmansville and Panther Creek townships. After staking out a claim on his first arrival, Eli Cox left the region temporarily and returned in 1819, at which time he built a log cabin and laid out a farm. He continued to live in this area until his death in 1881.

Beard's Ferry

It was in 1819 that Thomas Beard, who originally came from New York state, arrived at the future site of Beardstown and thus became not only that city's first settler but its founder. At the time of his arrival a number of Indian wigwams, as well as several hilly relics of the prehistoric mound builders, existed at the place. Not long afterwards, however, what few Indians remained had departed westward and thus left the region open for white settlement.

Seeing the future advantages of the site, Thomas Beard decided to settle there and soon built himself a log cabin. Soon, too, he was operating a ferry here, having obtained a license to do so from the authorities in Schuyler County, just across the Illinois River. In time the place became known as Beard's Ferry. Some historians claim this was the first ferry on the Illinois River.

"My reason for choosing this location," wrote Beard to relatives in New York state, "is on account of its being a valuable site for a town and a ferry." Thus it was that Thomas Beard early dreamed of a town at the place where he was operating a ferry boat on the Illinois River.

Beardstown is Founded

In the letter to his Eastern relatives, Thomas Beard added: "The country is settling fast." And so it was. In fact, newcomers were arriving in such numbers that Beard decided to lose no time in platting a townsite at his location on the Illinois River. And so we find him, in association with Enoch March, acquiring parcels of land from government as early as 1826.

It was on September 9, 1829, that Thomas Beard and Enoch March laid out the original town of Beardstown. What name they gave it is not known, but those who bought the first lots there soon were calling it Beardstown. In 1830, Thomas Beard wrote another letter to his Eastern relatives, saying: "I am still keeping ferry and a public house. A part of my land I laid out in town lots, and the people have given me the honor of calling the new town by my name."

Beard added: "The place is improving. There are three new stores and a very extensive steam mill, capable of manufacturing from fifty to seventy-five barrels per day. Also a saw mill and a distillery

attached. I am now engaged in building a two-story and a half brick house, 33x43 feet. This building prevented my coming home last fall, as I intended. My iron constitution still holds good, though exposed to every hardship."

Although Thomas Beard's "iron constitution" held good for some twenty years after he wrote the above letter, it finally was undermined by an attack of typhoid fever. He died in 1849. By that time, however, Thomas Beard had seen his dream realized --- a bustling river town at the place where once stood his lonely log cabin. And not only that, but his town was then the county seat of a new Illinois county, one named after General Lewis Cass.

Virginia Platted

If Beardstown was founded before Cass County came into existence, so also was the town of Virginia. Today, Virginia is the county seat of Cass and has a population of 1,572. It was platted in 1836 by Dr. Henry A. Hall, who, after serving as a surgeon in the British Navy, came to America and joined the great westward migration of the time. He arrived in future Cass County by way of the Ohio, Mississippi and Illinois rivers.

Cass County is Organized

Such a large number of newcomers had settled in the region by 1837 that a demand was made for the creation of a new county out of what was then the north portion of Morgan County. Among those who led in this demand were Thomas Beard and Dr. Henry Hall. After the proper petitions were filed for such action, the Illinois state legislature enacted a law for the creation of a new county out of the northern half of Morgan County. And thus it was that Cass County came into being, the bill for its creation having been signed by Governor Joseph L. Duncan on March 3, 1837. Its western boundary was fixed at the Illinois River and its northern boundary at the Sangamon River --- two of Illinois' most historic streams. The enabling act designated Beardstown as the seat of justice for the new county.

General Lewis Cass

The new county was named after General Lewis Cass, who at that time was serving as United States minister to France but who had earlier distinguished himself as territorial governor of Michigan and as Secretary of War in the cabinet of President Jackson. After serving as a general in the War of 1812, Lewis Cass was named governor of Michigan Territory and in this role signed more than twenty treaties with Indian tribes, all of which brought vast tracts of land into the government domain. He later was elected a United States senator, and in 1848 he received the Democratic nomination for President. Although defeated by Buchanan, General Cass was appointed Secretary of State in the cabinet of his successful rival. The general died in 1866 at the age of eighty-four.

First Election

At Cass County's first election, held August 6, 1837, the following three men were named county commissioners --- Joshua P. Crow,

Amos Bonny and George F. Miller. Others elected to office were John S. Wilbourn, probate justice; N. B. Thompson, recorder; Lemon Plasters, sheriff; Thomas Wilbourn, treasurer; John W. Pratt, county clerk; William Holmes, county surveyor; and Halsey Smith, coroner.

Virginia Becomes County Seat

Although Beardstown was the county's first seat of justice, it lost this title in 1839 to the village of Virginia. In that year Dr. Henry Hall, founder of Virginia, donated fifteen acres to the county and from the sale of which the county obtained funds to build a courthouse --- a donation that Beardstown had thus far failed to offer. When a courthouse was built in Virginia --- the county's first --- late in 1839, all county records were moved to it from Beardstown and here the county's business was transacted until 1845. In that year, Beardstown again became county seat, a title it was to hold until 1872, when Virginia once more was designated county seat --- a title it retains to the present day.

Abe Lincoln and "Duff" Armstrong

Still standing in Beardstown today, and now that city's most historic landmark, is Cass County's second courthouse, built in 1845 after Beardstown again became county seat. A two-story edifice of red brick, standing opposite the city's Public Square, this building was the scene of the famous "Duff" Armstrong murder trial of 1858, a legal case in which Abraham Lincoln served as the defending lawyer.

Lincoln entered the case not only because he knew Armstrong was innocent of the murder charge but also because of Armstrong's mother, Aunt Hannah Armstrong, a kindly woman who had befriended Lincoln in his earlier New Salem days. When Lincoln proved, by means of an almanac, that the moon was not shining brightly on the night of the murder, thus refuting the testimony of the state's principal witness, young Armstrong was acquitted of the murder charge and his lawyer won another legal victory that added to his fame in Illinois.

Incidentally, at the outbreak of the Civil War three years later, Duff Armstrong enlisted in the Union ranks and served until 1862. In that year he became seriously ill, and when his mother wrote a letter to President Lincoln telling of the plight of her son, the chief executive ordered his release from the army. An old county historical work says of Armstrong: "He was an honorable citizen of Cass County and lived a sober, industrious life, dying at Ashland, this county, on May 5, 1899."

Old Harris House

It was in 1872 that John H. Harris, pioneer land agent of the Illinois River country and one of the organizers and a president of the First National Bank of Beardstown, acquired the old Sturtevant house at the southeast corner of the Public Square in Beardstown --- a move that preserved for posterity one of the most distinctive architectural landmarks of the city. Originally built in 1852 by Christopher C. Sturtevant, early settler, this dwelling is unique today for its fanciful New Orleans-style grillwork --- a decorative

feature that was added to the house in the 1860's by a Mississippi River steamboat skipper, Captain Charles S. Ebaugh. It was Ebaugh who sold the house to John H. Harris, and it was one of the latter's daughters, Mrs. Robert Burr Glen, who afterwards maintained the house in good repair and made it an historic landmark.

Annual Fish Fry

If Beardstown is widely known as one of the oldest of Illinois River towns, it is also widely celebrated for its annual fish fry, a folk festival that attracts thousands of visitors each July to the central Illinois city. It was more than sixty years ago that the first Beardstown fish fry was started by a local innkeeper, and since then the event has grown steadily in popularity. In more recent years this gay festival was sponsored by local posts of the American Legion.

Great Flood of '22

Although Beardstown has been the scene of several serious floods during its century-long existence, none were as devastating as the Great Flood of '22. In the spring of 1922 the waters of the Illinois River rose to a height of twenty feet, broke through the levees, submerged practically all of Beardstown, and spread out to form a lake nearly twenty miles wide. Since then, no flood has disturbed the city, due mainly to a huge cement sea wall, twenty-nine feet high, which was constructed after the 1922 disaster.

Cass County Today

On the basis of the latest United States census figures, Cass County in 1950 had a total population of 15,097 --- a figure which ranks it 1,826th among the 3,103 counties of the United States. Its principal city, Beardstown, had a population of 6,080. Occupying a land area of 370 square miles, the county's density of population was 41 persons per square mile.

Of the county's total population, 6,080 inhabitants were classified as urban dwellers (all of whom lived in Beardstown), 4,865 were classified as rural non-farm residents, and 4,152 as rural farm dwellers. There were 1,481 babies under five years of age in the county in 1950, and 1,900 persons sixty-five years old and over; the median age of the county was given as 33.9 years. At that time there were 9,842 potential voters in the county.

Under the heading of vital statistics, 315 babies were born that year, 189 deaths occurred (including thirteen babies), and 170 marriages were performed. The number of families (two or more persons related by marriage or blood) was 3,850, and the median income of all these families was $2,808. Of the county's total of 5,141 who were employed, 26.8 per cent were engaged in agriculture and 10.2 per cent in manufacturing (practically all of which is done in Beardstown). There were 5.041 dwelling units, and 3,781 of these were classified as non-farm units, the median value of which was given at $3,819. More than 95 per cent of all dwelling units in the county had radios.

When the U.S. business census was last taken in 1948, Cass

County has 246 retail stores whose total sales amounted to $13,509,000. The largest group in this category were food stores, which numbered 56 and which grossed $3,715,000 in sales. The second largest group were eating and drinking places, which grossed $1,464,000. In 1947 the county had 13 manufacturing establishments, which produced goods and articles in the amount of $2,824,000.

Of the county's total of 932 farms (in 1950), 837 were classified as commercial farms. The average value of land and buildings per farm for all farms was placed at $38,128. In 1949, the value of all farm products sold was $9,512,000. Expenditures that same year were $788,000 for feed for livestock and poultry and $496,000 for hired labor.

BEARDSTOWN

CHANDLERVILLE

ARENZVILLE TOWNSHIP

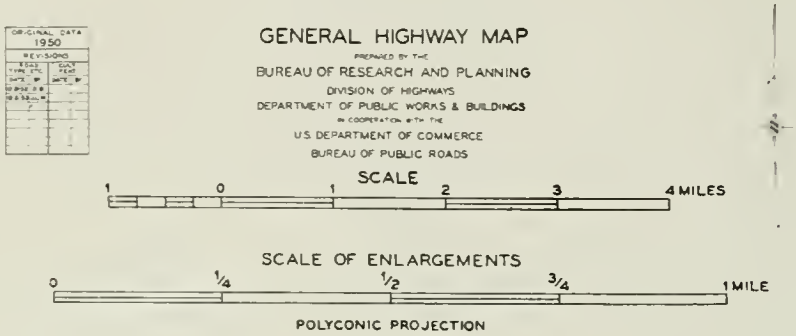

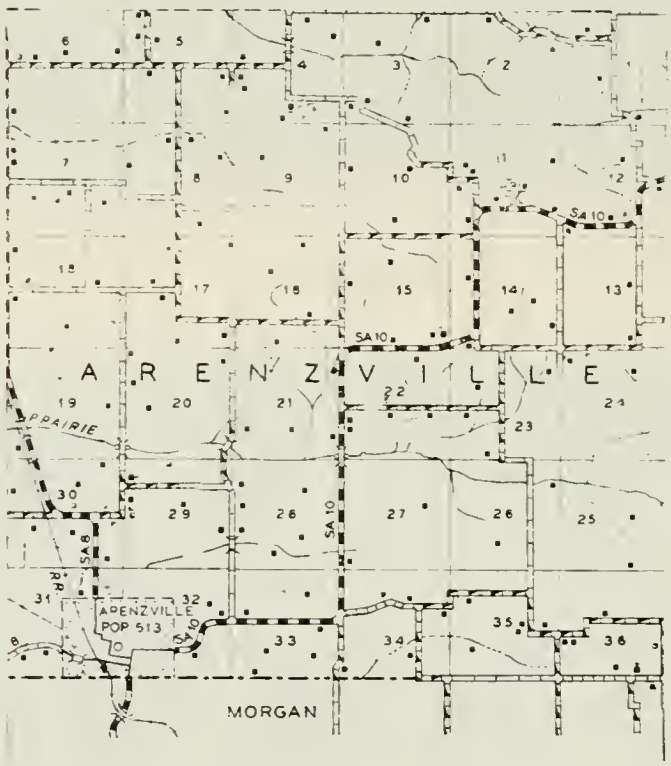

ARENZVILLE

At the southern edge of Cass County, on the Chicago, Burlington & Quincy Railroad, is located the incorporated village of Arenzville, with a population of 513. In addition to a number of retail stores it has a bank and branch postoffice. Although James Smart was the first settler on the site that became Arenzville, having arrived in 1821, the village was not platted until 1852, its founder having Francis Arenz. He was a native of Germany. Arenzville is the only community in Arenzville Township, which has a total population of 1,075.

ASHLAND TOWNSHIP

ORIGINAL DATA 1950	
REVISIONS	
ROAD TYPE ETC.	CULT FEAT
DATE BY	DATE BY
12-31-52 J.L.W.	

GENERAL HIGHWAY MAP

PREPARED BY THE
BUREAU OF RESEARCH AND PLANNING
DIVISION OF HIGHWAYS
DEPARTMENT OF PUBLIC WORKS & BUILDINGS
IN COOPERATION WITH THE
U.S. DEPARTMENT OF COMMERCE
BUREAU OF PUBLIC ROADS

SCALE

1 0 1 2 3 4 MILES

SCALE OF ENLARGEMENTS

0 1/4 1/2 3/4 1 MILE

POLYCONIC PROJECTION

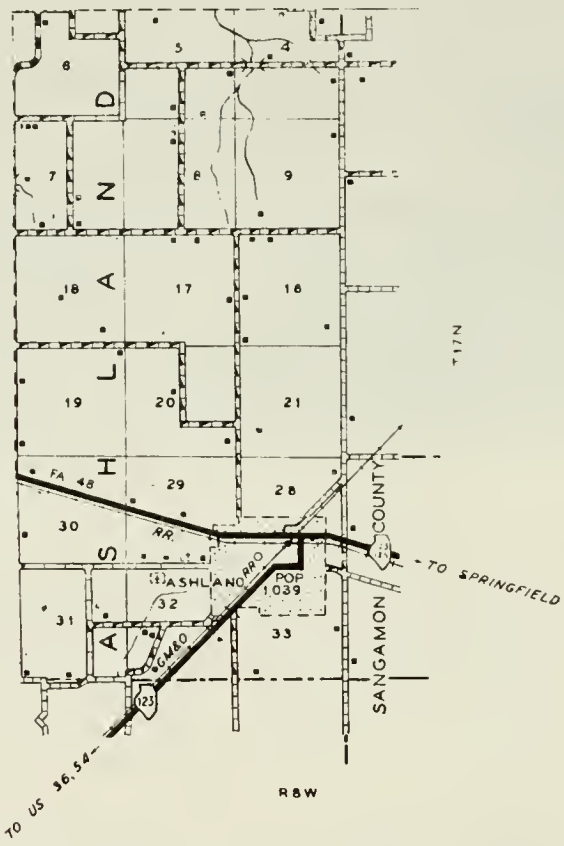

ASHLAND

One of the founders of the town of Ashland, which was laid out in 1857, was Richard Yates, who afterwards became a governor of Illinois. Others associated with him in the project were James L. Beggs, Elmore Crow and William G. Spears. The town was named after "Ashland," attractive Kentucky estate of Henry Clay, the American statesman. Today, Ashland has a population of 1,039. It is located at the southeast corner of Cass County on the Baltimore & Ohio Railroad and on State 125. Ashland is the largest community of Ashland Township, the total population of which is 1,247.

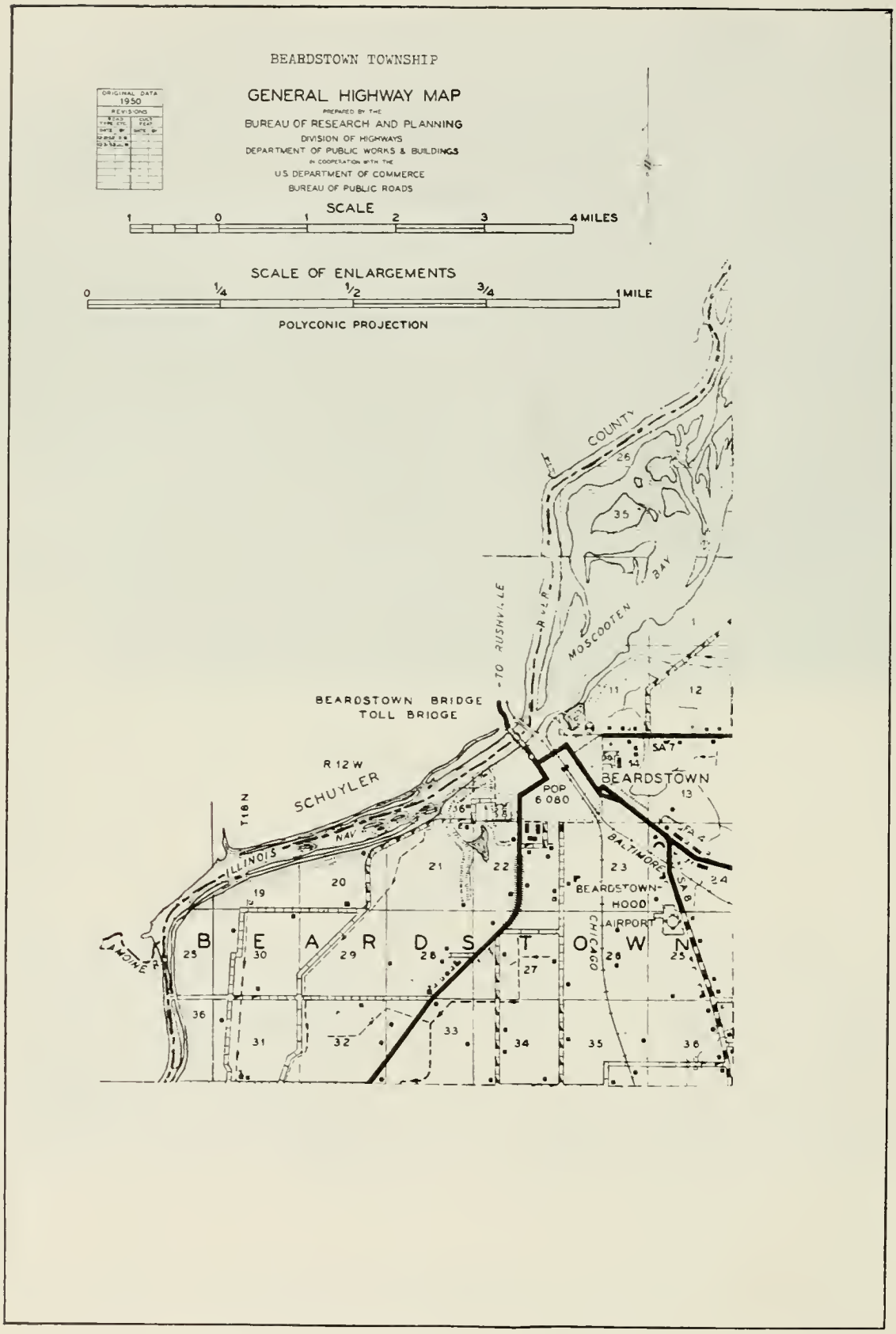
BEARDSTOWN TOWNSHIP
GENERAL HIGHWAY MAP
PREPARED BY THE
BUREAU OF RESEARCH AND PLANNING
DIVISION OF HIGHWAYS
DEPARTMENT OF PUBLIC WORKS & BUILDINGS
IN COOPERATION WITH THE
U.S. DEPARTMENT OF COMMERCE
BUREAU OF PUBLIC ROADS
ORIGINAL DATA
1950
REVISIONS
SCALE
1 0 1 2 3 4 MILES
SCALE OF ENLARGEMENTS
0 1/4 1/2 3/4 1 MILE
POLYCONIC PROJECTION
COUNTY
MOSCOOTEN BAY
TO RUSHVILLE
BEARDSTOWN BRIDGE
TOLL BRIDGE
R 12 W
SCHUYLER
T 16 N
ILLINOIS
NAV
POP
6 080
BEARDSTOWN
BALTIMORE
BEARDSTOWN-
HOOD
AIRPORT
CHICAGO
MOINE R
B E A R D S T O W N
SA 7
SA 8
SA 9
SA 4
SA 5
SA 6
12
13
19
20
21
22
23
24
25
26
27
28
29
30
31
32
33
34
35
36

CITY of BEARDSTOWN

Principal city of Cass County, and the county's oldest community, is Beardstown, with a population of 6,080. As the story of Beardstown is largely the story of Cass County, details of its past history may be found in the opening narrative of this book. The city is located on the Illinois River and is famous for its annual fish fry and for its early associations with President Abraham Lincoln.

An agricultural as well as industrial center, Beardstown is a railhead of the Baltimore & Ohio Railroad and the point at which the Chicago, Burlington & Quincy Railroad crosses the Illinois River. Through it pass state highways 100 and 125. There are a number of railroad shops here, as well as a flour and feed mill, a glove factory and several other miscellaneous industrial plants.

In 1948, the city had 124 retail stores which sold goods and materials amonuting to $8,185,000. Most of these retail establishments were food stores. The city has two banks, which in 1948 had total deposits of $7,400,000. Only newspaper of the city is the Illinoian-Star, with a daily evening circulation of 2,795. Beardstown is located in Beardstown Township, the total population of which is 6,725.

BLUFF SPRINGS TOWNSHIP

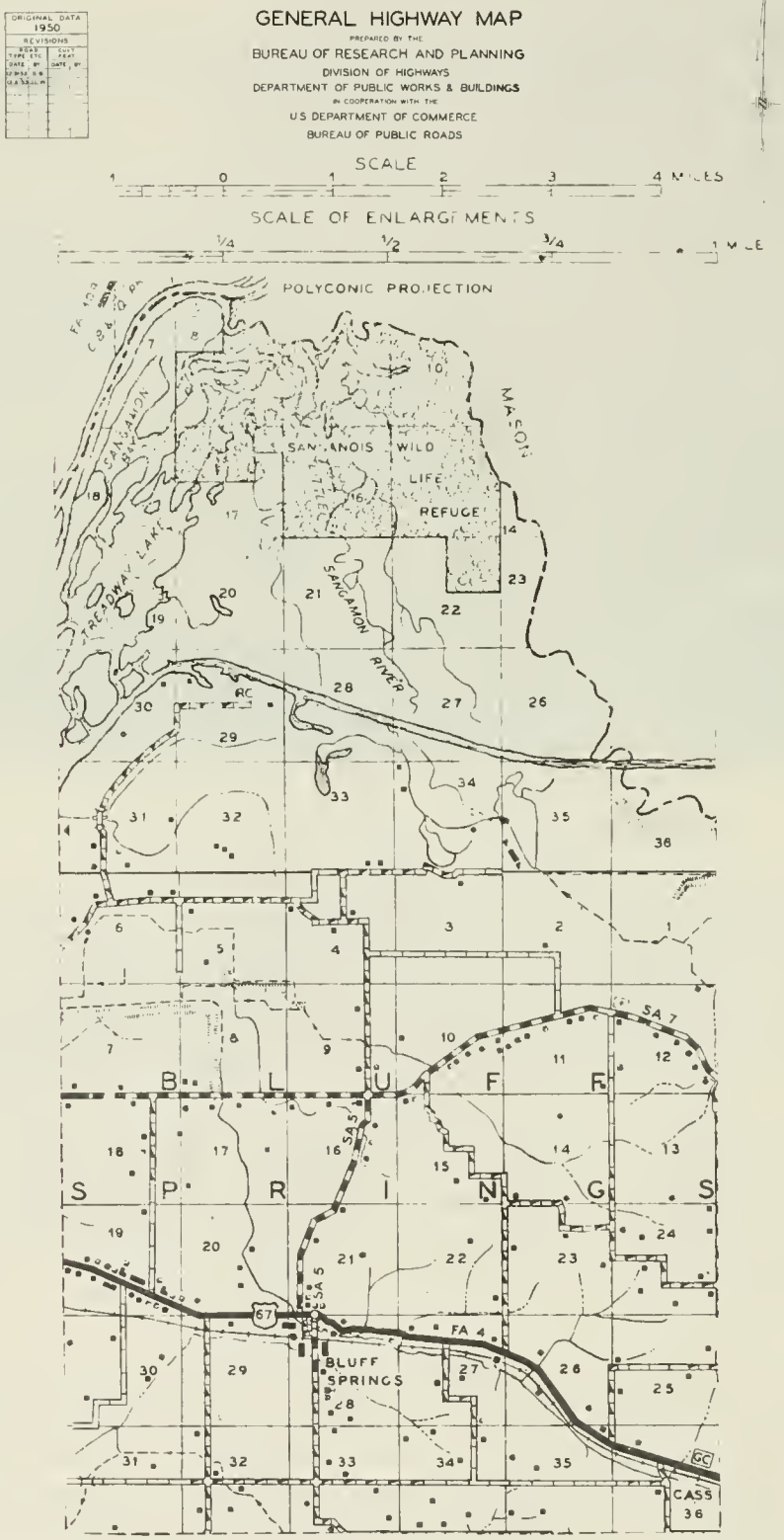

BLUFF SPRINGS

East of Beardstown, on the Baltimore & Ohio Railroad and on State 125, lies the incorporated village of Bluff Springs. In addition to numerous retail stores and service establishments, the village has a bank and a branch postoffice. Bluff Springs was platted in 1871. Not far from the site of the village stood, during pioneer times, the old Bluff House Inn, which catered to passing stagecoach travelers. Bluff Springs is the principal community of Bluff Springs Township, with a total population of 707.

IT IS BETTER TO HAVE GOOD INSURANCE AND NOT NEED IT THAN NEED GOOD INSURANCE AND NOT HAVE IT

CLEGG INSURANCE AGENCY

MRS. KATHRYN CLEGG—*Owner*

PHONE 712

444 MAIN STREET
CHANDLERVILLE, ILLINOIS

INSURANCE OF EVERY DESCRIPTION

AUTOMOBILE • FIRE • HAIL
HOSPITALIZATION • LIABILITY
BURGLARY • PROPERTY FLOATERS
COMPENSATION • CROP INSURANCE
BONDS

FOR PRODUCTS YOU CAN
DEPEND ON

"See Your Friendly"

SINCLAIR

DEALER

FOR YOUR . . .
AUTOMOBILE
HOME
FARM
BUSINESS
GAS — FUEL OIL — OIL

"It pays to buy the BEST"

STANLEY STRONG

BEARDSTOWN, ILLINOIS

Cass County Service Company

BLUE SEAL

PETROLEUM PRODUCTS • FEED • PLANT FOOD • SEEDS

We Deliver Any Place In Cass County

VIRGINIA, ILLINOIS PHONE 87 OR 68

ZULAUF-MARKET

GROCERIES AND MEATS
FROZEN FOOD LOCKER
CUSTOM BUTCHERING
MEAT CURING AND LOCKER SERVICE

PHONE 39 ARENZVILLE, ILL.

CHANDLERVILLE

Another town in Cass County founded by a pioneer physician is Chandlerville, which today has a population of 788. It was platted in 1848 by Dr. Charles Chandler, a contemporary of Dr. Henry Hall, founder of the county seat, Virginia. A local tradition has it that Abraham Lincoln once loaned his horse to Dr. Chandler, who needed it for a hurried trip to Springfield on a land-buying mission. Dr. Chandler died in 1879. The town bearing his name is located on the historic Sangamon River and through it passes State 78. It is the only community in Chandlerville Township, with a total population of 835.

CHANDERVILLE TOWNSHIP

ORIGINAL DATA 1950

REVISIONS

ROAD TYPE ETC			CULT FEAT	
DATE	BY		DATE	BY

GENERAL HIGHWAY MAP

PREPARED BY THE
BUREAU OF RESEARCH AND PLANNING
DIVISION OF HIGHWAYS
DEPARTMENT OF PUBLIC WORKS & BUILDINGS
IN COOPERATION WITH THE
U S DEPARTMENT OF COMMERCE
BUREAU OF PUBLIC ROADS

SCALE

1 0 1 2 3 4 MILES

SCALE OF ENLARGEMENTS

0 1/4 1/2 3/4 1 MILE

POLYCONIC PROJECTION

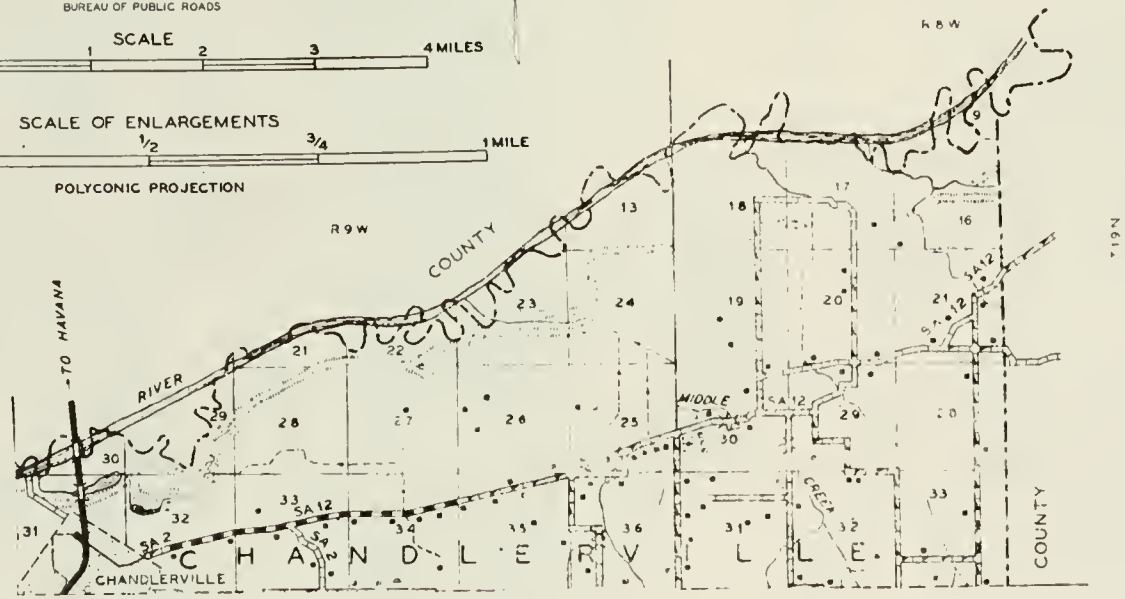

HAGENER

South of Beardstown, on the Chicago, Burlington & Quincy Railroad, lies the village of Hagener, with a population of 47. It is served by the postoffice at Beardstown. The village is a trading center of the fertile farming area that surrounds it. It is the only community in Hagener Township, which in 1950 had a total population of 479.

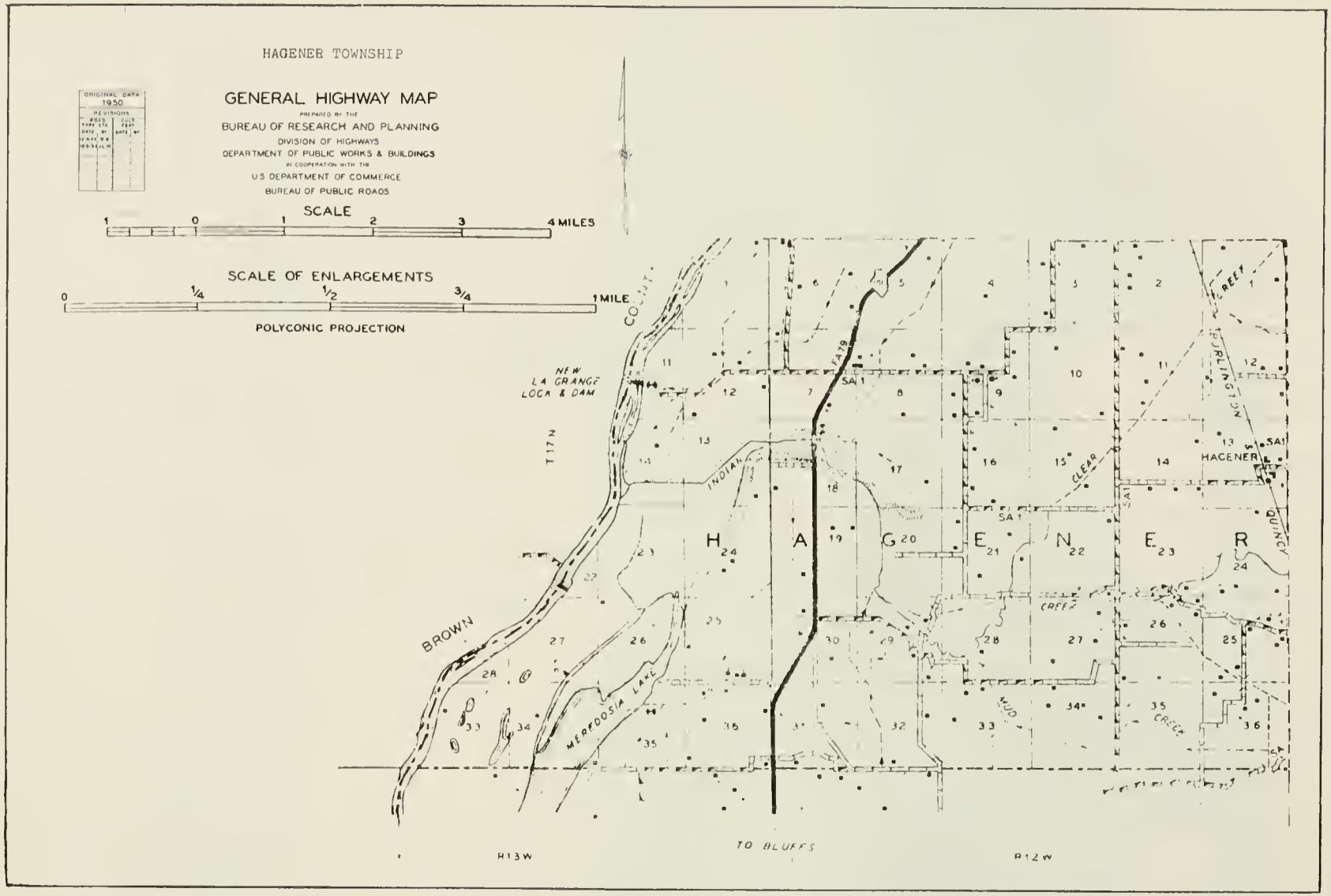
HAGENER TOWNSHIP
GENERAL HIGHWAY MAP
PREPARED BY THE
BUREAU OF RESEARCH AND PLANNING
DIVISION OF HIGHWAYS
DEPARTMENT OF PUBLIC WORKS & BUILDINGS
IN COOPERATION WITH THE
U.S. DEPARTMENT OF COMMERCE
BUREAU OF PUBLIC ROADS
ORIGINAL DATA
1950
REVISIONS
SCALE
1 0 1 2 3 4 MILES
SCALE OF ENLARGEMENTS
0 1/4 1/2 3/4 1 MILE
POLYCONIC PROJECTION
NEW LA GRANGE LOCK & DAM
COUNTY
T 17 N
BROWN
MERPOSIA LAKE
INDIAN
CLEAR
CREEK
MUD
HAGENER
H A G E N E R
R13W
TO BLUFFS
R12W

NEWMANSVILLE

Situated on the eastern border of the county, Newmansville in 1950 had a population of 40. It is served by the postoffice at nearby Ashland. A few miles east of it, in Menard County, is located New Salem, the restored "Lincoln Village." Newmansville was platted in 1858 by the Reverend Wingate Newman, a pioneer minister. It is the only community in Newmansville Township, with a total population of 253.

NEWMANSVILLE TOWNSHIP

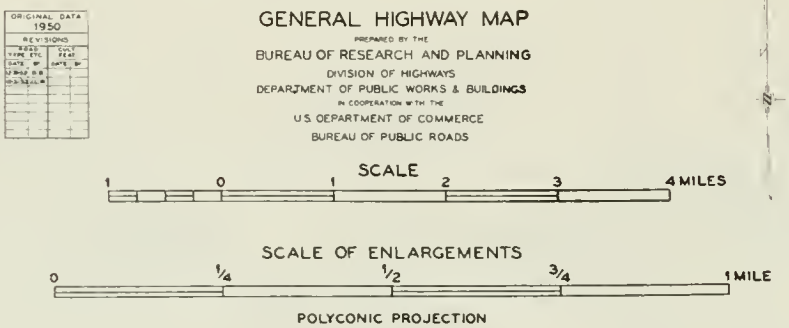

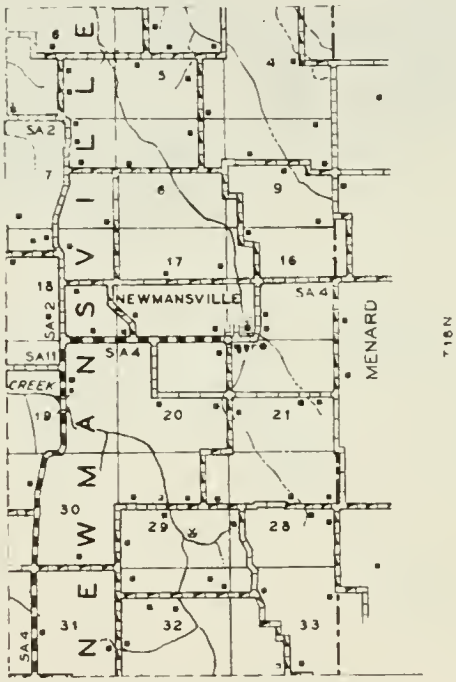

Where Should I Carry My Insurance?
Ask the Man Who Has Had a Loss

OUR MOTTO

STRONG RELIABLE INSURANCE COMPANIES WITH FRIENDLY ASSISTANCE IN SETTLEMENT OF ALL CLAIMS

MORSE INSURANCE AGENCY

VIRGINIA, ILLINOIS

PHONE 11

AUTOMOBILE — FIRE
HEALTH AND ACCIDENT
LIABILITY — BURGLARY
COMPENSATION — LIFE
FARM PROPERTY — BONDS

REAL ESTATE LOANS
AUTO FINANCING

BERT MORSE BOB MORSE



MANSE - Shiloh-Cumberland Presbyterian Church Virginia

PANTHER CREEK TOWNSHIP

ORIGINAL DATA 1950		
REVISIONS		
ROAD TYPE ETC.		SULY FEAT
DATE	BY	DATE BY
U.S.		

GENERAL HIGHWAY MAP

PREPARED BY THE
BUREAU OF RESEARCH AND PLANNING
DIVISION OF HIGHWAYS
DEPARTMENT OF PUBLIC WORKS & BUILDINGS
IN COOPERATION WITH THE
U.S. DEPARTMENT OF COMMERCE
BUREAU OF PUBLIC ROADS.

SCALE

1 0 1 2 3 4 MILES

SCALE OF ENLARGEMENTS

0 1/4 1/2 3/4 1 MILE

POLYCONIC PROJECTION

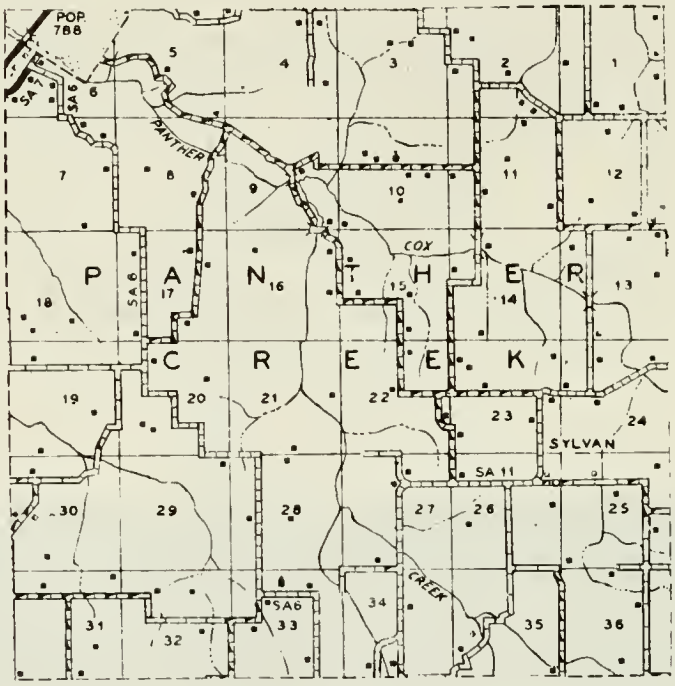

SYLVAN

PANTHER CREEK TOWNSHIP

In the eastern portion of Cass County is located Panther Creek Township, which in 1950 had a population of 680. It was named after Panther Creek, which meanders through the township. There are no communities in the township, but part of Chandlerville village is located in the northwest corner of Panther Creek Township.

PHILADELPHIA TOWNSHIP

ORIGINAL DATA 1950	
REVISIONS	
STATE TYPE, ETC. DATE BY	CULT. FEAT. DATE BY
12 SEP 52 D.B.	
18 JUN 52 J.L.M.	

GENERAL HIGHWAY MAP

PREPARED BY THE
BUREAU OF RESEARCH AND PLANNING
DIVISION OF HIGHWAYS
DEPARTMENT OF PUBLIC WORKS & BUILDINGS
IN COOPERATION WITH THE
U.S. DEPARTMENT OF COMMERCE
BUREAU OF PUBLIC ROADS

SCALE

1 0 1 2 3 4 MILES

SCALE OF ENLARGEMENTS

0 1/4 1/2 3/4 1 MILE

POLYCONIC PROJECTION

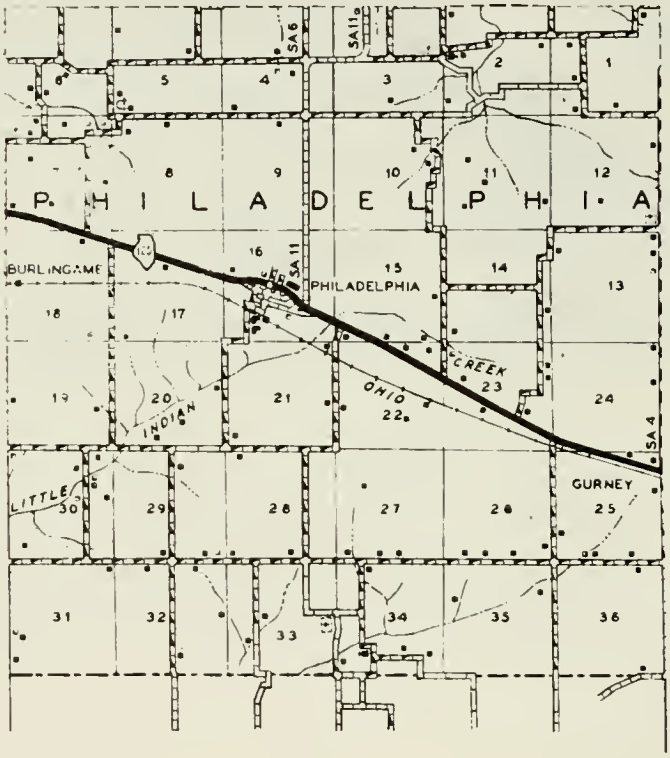

R 9 W

PHILADELPHIA

One of the oldest villages in the county, Philadelphia has a present population of 125. It was laid out in 1836 by Archibald Job and Charles Brady, early settlers of the region. One who early bought a few lots in the new village was Stephen A. Douglas, renowned debating opponent of Abraham Lincoln and influential United States senator. Philadelphia is situated on the Baltimore & Ohio Railroad and is the only community in Philadelphia Township, which has a total population of 463.

GURNEY

JULES

SANGAMON VALLEY TOWNSHIP

North of Virginia, seat of Cass County, stretch the fertile acres of Sangamon Valley Township, which in 1950 had a total population of 458. The township derives its name from the Sangamon River, which forms its north boundary. Residents of the township are served by state 78. The township was formed out of a major portion of old Hickory Township.

SANGAMON VALLEY TOWNSHIP

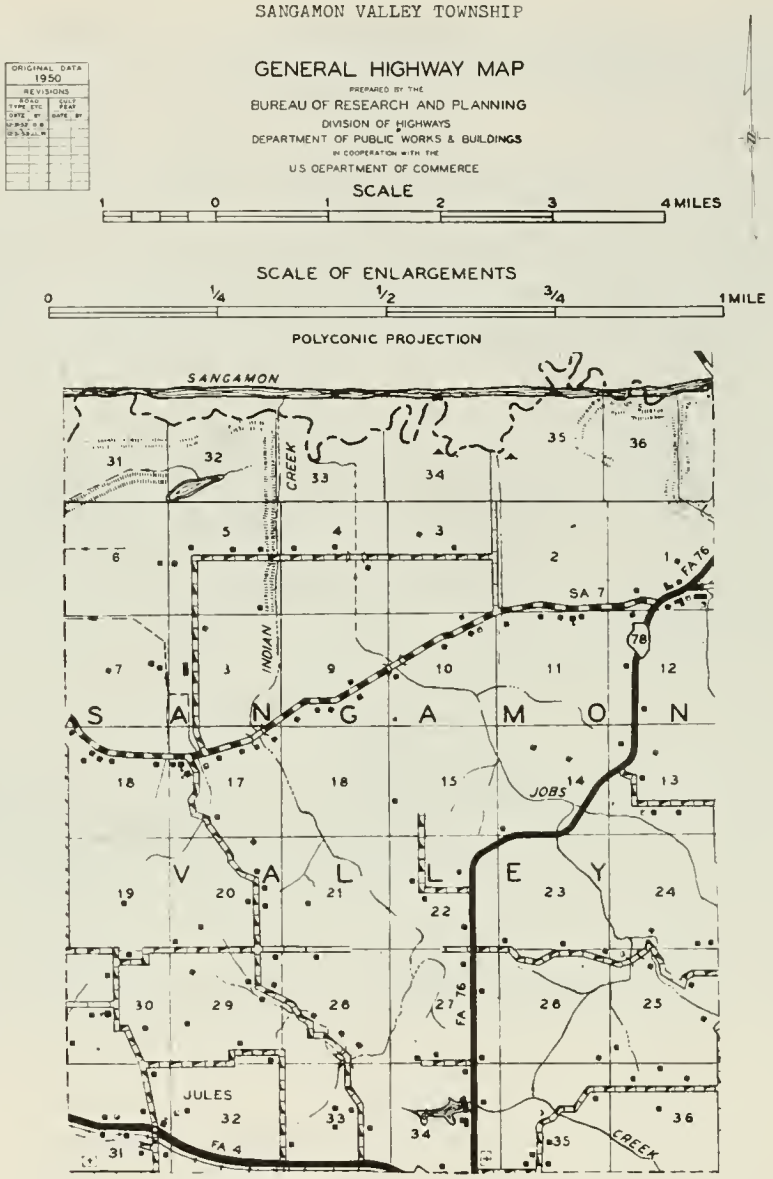

VIRGINIA

Second largest town in Cass County, and that county's seat is Virginia, with a total population of 1,572. It is located in almost the geographical center of the county, and through it pass state highways 125 and 78 and the Baltimore & Ohio Railroad. Virginia was platted in 1836 by Dr. Henry A. Hall, who had earlier served as a surgeon in the British navy. At that time Cass County was not yet in existence. In 1839 the village of Virginia became the seat of Cass County, a title it held until 1845, when Beardstown again became county seat. But in 1872 it once more was designated county seat --- a title it retains to the present day.

LITTLE INDIAN

Virginia is the principal community in Virginia Township, which in 1950 had a total population of 2,145. A smaller community in the township is Little Indian, which in 1950 had a population of 45. It is located on US 67 and is served by the postoffice at Virginia.

VIRGINIA TOWNSHIP

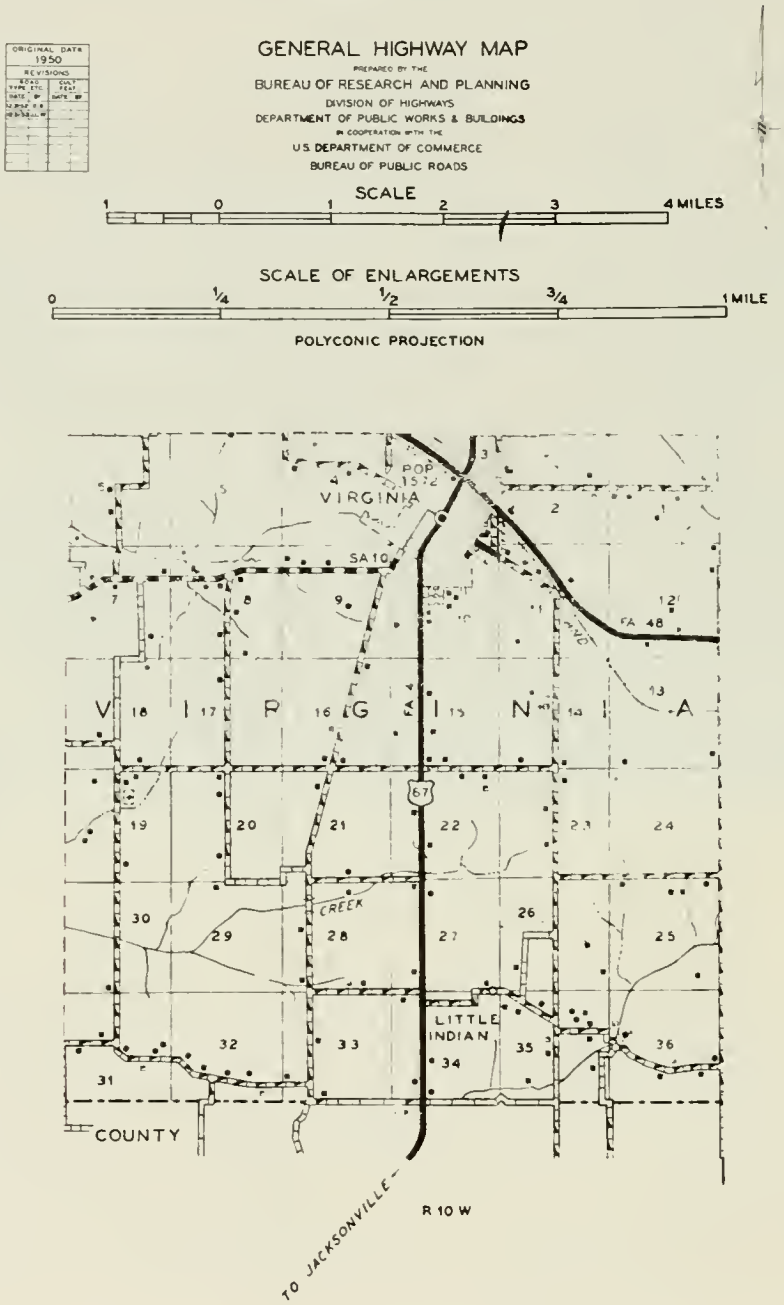

SANGAMON VALLEY PRESBYTERIAN CHIURCH Virginia

ECKMAN CHAPEL - Methodist Episcopal Church . Ashland

ST. PETER'S EVANGELICAL LUTHERAN MANSE Arenzville

ST. AUGUSTINE CATHOLIC CHURCH (1882) Ashland

DECKER CHAPEL Bluff Springs

ST. JOHN'S LUTHERAN CHURCH Beardstown

BETHEL CHURCH OF THE NAZARENE Arenzville

MT. OLIVE BAPTIST CHURCH & CEMETERY
Chandlerville

SHILOH-CUMBERLAND PRESBYTERIAN CHURCH Virginia

JOHN'S LUTHERAN CHURCH Bluff Springs

METHODIST CHURCH Arenzville

TRINITY LUTHERAN PARISH Arenzville

CATHOLIC CHURCH Arenzville

BLACK OAK CHURCH Beardstown

IMMANUAL LUTHERAN CHURCH Arenzville

ST. PETER'S EVANGELICAL LUTHERAN CHURCH & CEMETERY Arenzville

ASHLAND HIGH SCHOOL Dist. 212 Ashland

UNION GROVE SCHOOL Arenzville

JULES SCHOOL Virginia

LUTHERAN SCHOOL Arenzville

ZION LUTHERAN CHURCH (at New Manville) Ashland

BOXELDER SCHOOL Virginia

MORGAN SCHOOL Chandlerville

RED OAK SCHOOL Beardstown

QUEBEC SCHOOL Virginia

KROHE SCHOOL Arenzville

MOUNT PLEASANT SCHOOL Virginia

PANTHER GROVE SCHOOL Ashland

SPRINGER SCHOOL - Dist. 47 Arenzville

HAMILTON, FRANK R. Virginia
Rt.3-Formerly Walnut Grove School Ten.Hse

BEARDSTOWN HIGH SCHOOL Beardstown

CAMPBELL SCHOOL Virginia

CENTRAL SCHOOL Beardstown

PLEASANT HILL SCHOOL Virginia

ZION SCHOOL Virginia

LINCOLN SCHOOL Beardstown

BETHLEHEM SCHOOL Virginia

VIRGINIA COMMUNITY SCHOOL Virginia

VIRGINIA COMMUNITY SCHOOL Virginia

CIRCLEVILLE SCHOOL Ashland

BRIER SCHOOL Beardstown

LYNN SCHOOL Oakford

EDGWOOD SCHOOL Beardstown

BLACK OAK SCHOOL Beardstown

WEST POINT SCHOOL Arenzville

ARENZVILLE HIGH SCHOOL Arenzville

PONTIAC CEMETERY & SCHOOL Chandlerville

KROHE CEMETERY Arenzville

BEARDSTOWN CEMETERY Beardstown

CLARK CEMETERY Virginia

ZION CEMETERY Virginia

PROVIDENCE CEMETERY Virginia

EAST CEMETERY Arenzville

NORTH SIDE & LUTHERAN CEMETERY Arenzville

CHANDLERVILLE CEMETERY Chandlerville

HACKMAN CEMETERY Arenzville

CENTENARY CEMETERY Ashland

MONROE CEMETERY Virginia

HICKEY CEMETERY Chandlerville

JOKISCH CEMETERY Bluff Springs

OETGEN CEMETERY Beardstown

WALNUT RIDGE CEMETERY Virginia

ST. AUGUSTINE CATHOLIC CEMETERY Ashland

WALNUT RIDGE CEMETERY Virginia

ASHLAND CEMETERY Ashland

GARNER CHAPEL CEMETERY Ashland

BILL BLACK CEMETERY & Virginia
Hamilton, Frank R. Tenant House

VALLEY PUMP HOUSE Beardstown

SOUTH BEARDSTOWN PUMPING STATION
Beardstown



LA GRANGE LOCK & DAM — Beardstown

LAWRENZ CLUB
Rt. 1
Beardstown
1000 acres

OLD RIVER GUN CLUB
Virginia

NEW BEARDSTOWN BRIDGE — Beardstown

WATER SOFTENER & PUMPING STATION
Ashland

SCHMIDT HOSPITAL — Beardstown

VIRGINIA PIPE-LINE STATION — Virginia
Rt.3-G.P. Wheeler, Chief Engr. — 4 acres

VIRGINIA GUN CLUB
Virginia

TREADWAY ROD & GUN CLUB
Beardstown

SAM BATIS PARK Arenzville

BEARDSTOWN ROUNDHOUSE Beardstown

UNION NEIGHBORS COMMUNITY CENTER
Virginia

U. S. GOVERNMENT STORAGE
Virginia

ORIGINAL COMMUNITY HALL
Virginia

VIRGINIA WATER PLANT & LAKE Virginia

TREADWAY ROD & GUN CLUB
Rt.1-1700 acres Beardstown

ABBOTT, CHARLES
Rt. 2

Beardstown

ACKERMAN, CLIFFORD
Rt. 2

Beardstown
260 acres

ABELS, H.
Rt. 3

Virginia
160 acres

ADKINS, A.
Rt. 3

Ashland
480 acres

ABELS, HENRY
Rt. 3

Virginia
320 acres

ADKINS, A.
Rt. 3

Ashland
480 acres

ACHUE, LEO D.
Rt. 3

Virginia
86 acres

ADKINS, WALTER Jr.
Rt. 2

Ashland
333 acres

ADKINS, WALTER (ESTATE) Ashland
Rt. 1 326 acres

AGGERTT, CHARLES Ashland
Rt. 2 80 acres

AINSWORTH, V. P. Virginia
Rt. 2

AINSWORTH, V. P. Virginia
Rt. 2 345 acres

ALCORN, DAVID R. Beardstown
Rt. 2 80 acres

ALCORN, GERALD Beardstown
Rt. 1 3¼ acres

ALCORN, H. Beardstown
Rt. 1 120 acres

ALCORN, LOYD Beardstown
Rt. 1 80 acres

LIBRARY
UNIVERSITY OF ILLINOIS

ALDRIDGE, GEORGE
Rt. 3

Virginia
102 acres

ANDERSON, HILDA
Rt. 3

Virginia
105 acres

ALLEN, EUGENE
Rt. 1

Ashland
33 acres

ANDERSON, WILMOT
Rt. 2

Chandlerville
120 acres

ANDERSON, GUST
Rt. 1

Sangamon Valley
80 acres

ANEY, G.
Rt. 1

Chandlerville
240 acres

ANDERSON, GUST
Rt. 1

Virginia
162 acres



ARENZVILLE HAGENER FARMERS GRAIN COMPANY
Rt. 2-Elmer H. Roegge, Mgr. Beardstown

ARENZVILLE HAGENER FARMERS GRAIN COMPANY
Arenzville

ARENZVILLE HAGENER FARMERS GRAIN COMPANY
Arenzville

ARMSTRONG, EDWARD R.
Rt. 2

Chandlerville
200 acres

ARMSTRONG, MRS. FLOYD
Rt. 3

Virginia
120 acres

ARMSTRONG, FRANK
Rt. 1

Virginia
220 acres

ARMSTRONG, J. T.
Rt. 1

Chandlerville
74 acres

ARMSTRONG, TOM
Rt. 2

Beardstown
147 acres

ARMSTRONG, WILLIAM
Rt. 1

Virginia
200 acres

ASHLAND FARMERS ELEVATOR COMPANY Ashland

ASHLAND DEPOT (B&O Railroad) Ashland
ASHLAND FARMERS ELEVATOR COMPANY (right)

AVERY, VERNON Beardstown
Rt. 2 82 acres

BAILEY, FRANK Ashland
Rt. 2 150 acres

BAILEY, HARRY Virginia
Rt. 1 200 acres

THE BAKER COMPANY Beardstown

BALDWIN, EDWARD L. Chandlerville
Rt. 1 160 acres

BALDWIN, J. F. Virginia
Rt. 3 140 acres

BALLHORSE, ELVIN — Arenzville
Rt. 2 — 10 acres

BARBER, JOY O. — Sangamon Valley
Rt. 1 — 160 acres

BARTON, MRS. RUTH GUELKER — Virginia
Rt. 1-Floyd W. Crawford, Mgr. — 280 acres

BARR, CHARLES — Virginia
Rt. 2 — 200 acres

Barrett, C. S. — Chandlerville
Rt. 1 — 1700 acres

BARRETT, C. S. — Chandlerville
Rt. 1 — 5514 acres



BARRETT, CHARLES — Chandlerville
Rt. 1 — 35 acres

BARRETT, C. S. — Chandleraville
Rt. 1 — 1 acre

BARRETT, ED.
Rt. 1

Petersburg
199 acres

BAXTER, MRS. W. A.
Rt. 1

Ashland
Tenant House

BAST, MRS. ESTHER
Rt. 1

Virginia
126 acres

BAXTER, MRS. W. A.
Rt. 1

Ashland
Owner Tenant

BASSETT, MRS. LOUISE
Rt. 2

Beardstown
188 acres

BAXTER, MRS. W. A.
Rt. 1-Harry Winklemann, Tenant

Ashland
687 acres

BATTERTON, MRS. HATTIE
Rt. 1

Ashland
120 acres

BEARD, ROBERT L.

Arenzville
40 acres

BEARD, RAYMOND — Arenzville
Rt. 2 — 200 acres

BEARD, RAYMOND R. — Arenzville
Rt. 2-Orig.Beard Home-100 '56 - 204 acres

BEARDSTOWN FARM SUPPLY — Beardstown

THE BEARDSTOWN MILLS — Beardstown

BEATTY, LEE — Chandlerville
Rt. 1 — 8 acres

BEECHER, M. C. — Beardstown
Rt. 1 — 120 acres

BEILSCHMIDT, WILLIAM — Arenzville
Rt. 1 — 200 acres

BELL, AMOS — Virginia
Rt. 3 — 240 acres

BERGMAN, DON
Rt. 1

Chandlerville
13 acres

BERGER, E.
Rt. 2

Beardstown
1600 acres

BETZ, FRANKLIN J. & MRS.
Rt. 1

Chandlerville
140 acres

BETZ, HOWARD
Rt. 2

Chandlerville
200 acres

BIERHAUS, DONALD
Rt. 1

Virginia
80 acres

BIERHAUS, EARL
Rt. 2

Virginia
80 acres

BINS, DONALD

Bluff Springs
55 acres

BINS, WILL
Rt. 2

Virginia
40 acres

BINGHAM, ELMER
Rt. 3

Virginia
200 acres

BLAIR, MRS. O. D.
Rt. 1

Virginia
300 acres

BIRNBAUB, GLENN
Rt. 2

Virginia
220 acres

BLEY, GEORGE BARKLEY
Rt. 2

Ashland
80 acres



BISSELL, ELROY
Rt. I

Beardstown
5 acres

BLEY, GEORGE BARKLEY
Rt. 2

Ashland
231 acres

BLAIR, MRS. O. D.
Rt. 1

Virginia
300 acres

BLEY, GEORGE BARKLEY
Rt. 2

Ashland
391 acres

BLOHM, EMMA
Rt. 1

Beardstown
120 acres

BLOHM, EMMA
Rt. 1

Beardstown
160 acres

BLUFF SPRINGS FARMERS ELEVATOR
Bluff Springs

BLUFF SPRINGS FARMER ELEVATOR
Bluff Springs

BLUM, C.
Rt. 2

Virginia
120 acres

BLUME, LEA
Rt. 1

Beardstown
320 acres

BLUME, LEA
Rt. 1

Beardstown
120 acres

BOEKER, WALTER C.
Rt. 1

Chandlerville
225 acres

BOEKER, WALTER C.
Rt. 1

Chandlerville
230 acres

BOENSEL, MISS RUBY
Rt. 1

Beardstown
228 acres

BOOSINGER, JAMES W.
Rt. 2

Ashland
45 acres

BOTTENS, KENTON
Rt. 1

Chandlerville
185 acres

BOTTENS, KEITH
Rt. 1

Chandlerville
103 acres

BOTTENS, WILBUR K.
Rt. 2

Beardstown
217 acres

BOWERS, LOUIS M.
Rt. 1

Arenzville
120 acres

BOWERS, LEWIS
Rt. 1

Arenzville
150 acres

BOYD, C. A.
Rt. 1

Sangamon Valley
80 acres

BOYTON, MRS. REUBEN
Rt. 2

Ashland
260 acres

BRADISH, MRS. LOUELLA
Rt. 1

Beardstown
80 acres

BRANNAN, HARRY
Rt. 2

Beardstown
300 acres

BRASELL, ORA A.
Rt. 1

Arenzville
120 acres

BRAUER ESTATE
Rt. 1

Oakford
230 acres

BRAUER, GEORGE
Rt. 1

Oakford
100 acres

BRAUER, EWELL
Rt. 1

Oakford
270 acres

BRIAR, EARL
Rt. 2

Virginia

BROCKHOUSE, ALBERT F.
Rt. 1

Virginia
140 acres

BRIDGE, FRANK
Rt. 1

Virginia
776 acres

BROCKHOUSE, ALBERT F.
Rt. 1

Virginia
150 acres

BRIGGS, MRS. AMELIA
Rt. 1

Virginia
65 acres

BROWN, CHARLES
Rt. 1

Virginia
120 acres

BROCKHOUSE, ALBERT F.
Rt. 2

Virginia
75 acres

BROWN, CHARLIE G.
Rt. 2

Virginia
140 acres

BROWN, H.
Rt. 2

Virginia
40 acres

BRUNO, FRANK
Rt. 1

Chandlerville
240 acres

BROWN, HARRY
Rt. 2

Virginia
100 acres

BRUNO, ELIZABETH & KATHLEEN SNOW
Rt. 3

Virginia
253 acres

BROWN, MRS. MARGARET M.
Rt. 3

Ashland
100 acres

BRUNK, C.
Rt. 1

Virginia
80 acres

BRUNO, MRS. ELIZABETH
Rt. 3

Virginia
207 acres

BRUNK, E.
Rt. 3

Virginia
80 acres

BRUNK, LEWIS F.
Rt.1-J.R. & R.E. Brunk, Mgrs.
Virginia
80 acres

BUCK, P. E.
Rt. 2
Beardstown
80 acres

BURLEY, DR. R. D.
Rt. 1
Beardstown
30 acres

BUANS, LANNIS
Rt. 1
Chandlerville
6 acres

BURRUS, JACK E.
Rt. 1
Arenzville
6 acres

BURRUS, MRS. LORENZO
Rt. 2-Clifford Burrus, Mgr.
Arenzville
124 acres

BURRUS, MARTIN
Rt. 1
Arenzville
230 acres

BURRUS, MARTIN
Rt. 1
Arenzville
225 acres

BURRUS, MARTIN
Rt. 1

Arenzville
120 acres

BURRUS, MARTIN
Rt. 1

Arenzville
230 acres

BURTON, CHARLES
Rt. 2

Ashland
10 acres

CAMPBELL, CARLOS
Rt. 2

Virginia

CAMPBELL, CARLOS
Rt. 2

Virginia
700 acres

CAMPBELL, MRS. LENA
Rt. 1

Beardstown
1 acre

CAMPBELL, WILLIAM R.
Rt. 2

Ashland
Tenant

CAMPBELL, WILLIAM R.
Rt. 2

Ashland
380 acres

CAREY, REED
Rt. 1

Beardstown

CAREY, REED
Rt. 1

Beardstown
160 acres

CARLS, A. B.
Rt. 2

Ashland
160 acres

CARLS, ARTHUR R.
Rt.2-Reg. Aberdeen Angus

Beardstown
80 acres



CARLS, CHESTER L.
Rt. 3

Virginia
120 acres

CARLS, CHESTER L.
Rt. 3

Virginia

CARLS, CHESTER L.
Rt. 3

Virginia
320 acres

CARLS, CLARENCE
Rt. 1

Beardstown
80 acres

CARLS, EDWARD L.C. Virginia
Rt.1-Milton E. Carls, Mgr. 526 acres

CARLS, HERMAN HENRY Beardstown
Rt. 1 120 acres

CARLS, ERNEST Beardstown
Rt. 1 166 acres

CARLS, MRS. IDA Beardstown
Rt. 1 274 acres

CARLS, FRITZ Arenzville
Rt. 2

CARLS, JOHN Virginia
Rt. 2 9 acres

CARLS, H. GUS Beardstown
Rt. 1 240 acres

CARLS, NORMAN Beardstown
Rt. 1 120 acres

CARLS, W. T.
Rt. 2

Arenzville
180 acres

CASS COUNTY SERVICE CO.

Virginia

CASSWOOD INDUSTRIES, INC.

Beardstown

CHAMBERS, C.
Rt. 2

Bluff Springs
120 acres

CHILTON, GLENN
Rt. 1

Virginia
243 acres

CHILTON, TOM H.
Rt. 1

Chandlerville
160 acres

CHIPMAN, J. B.
Rt. 2

Virginia

CHIPMAN, J. B.
Rt. 2

Virginia

CHIPMAN, J. B.
Rt. 2

Virginia
288 acres

CLARK, WALTER C.
Rt. 1

Virginia
39 acres

CLARK, B. B.
Rt. 1

Petersburg
180 acres

CLAYTON, MRS. H. W.
Rt. 2

Virginia
95 acres

CLARK, B. B.
Rt. 2

Ashland
123 acres

CLAYTON, MAYE
Rt. 2

Virginia
101 acres

CLARK, RALPH H.
Rt. 1

Arenzville
380 acres

CLEMENT, J. R.
Rt. 2

Virginia
80 acres

CROUSE, GENE
Rt. 3

Virginia
200 acres

CROUSE, GENE
Rt. 3

Virginia
200 acres

CRUFT, C. L.
Rt. 1

Virginia

CRUET, M. M.
Rt. 1

Virginia
145 acres

CRUM, WOODS & CHARLES
Rt. 1

Virginia

CRUM, WOODS & CHARLES
Rt. 1

Virginia
655 acres

CRUMB BROS.
Rt. 3

Virginia
130 acres

CRUMB BROS.
Rt. 3

Virginia
130 acres

COLLINS, HARRY — Sangamon Valley
Rt. 2 — 80 acres

COLSTON, JAS. D. & RAYMOND D. — Virginia
Rt. 1 — 112 acres

COLVIN, CHARLES C. — Beardstown
Rt. 2 — 160 acres

CONOVER, HARRY — Ashland
Rt. 1 — 400 acres

CONTINENTAL GRAIN COMPANY — Beardstown

CONTINENTAL GRAIN CO. — Beardstown

COOPER, CAIRL — Beardstown
Rt. 1 — 6 acres

COOK, RALPH — Chandlerville
Rt. 1 — 200 acres

COOK, RALPH — Chandlerville
Rt. 1 — 200 acres

COSNER, ROLLAND — Ashland
Rt. 2 — 150 acres

COPENHAVER, C. B. — Chapin
Rt. 1 — 200 acres

COSNER, ROLLAND — Ashland
Rt. 2 — Tenant

CORRINGTON FARM — Virginia
Rt. 3 — 200 acres

COX, A. — Virginia
Rt. 3 — 40 acres

COSNER, ALFRED — Ashland
Rt. 2 — 153 acres

COX, BEN — Virginia
Rt.3-Formerly Sugar Grove School — 3 acres

DEALY, O. K.
Rt. 2

Beardstown
200 acres

DEFRATIS, ELIZABETH M.
Rt. 1

Virginia
346 acres

DEARBORN, H. C.
Rt. 2

Ashland
Tenant

DeFRATIES, ELIZABETH M.
Rt. 1

Virginia
120 acres

DEBOLT ESTATE
Rt. 3

Virginia
129 acres

DeFRATES, MRS. FLORENCE
Rt. 3

Virginia
9 acres

DECKER, MRS. MINNIE
Rt. 3

Virginia
140 acres

DELTA MFG. PLANT

Beardstown

CLINE, GEORGE
Rt. 3

Virginia
200 acres

CLINE, RAY
Rt. 1

Virginia
190 acres

CLINE, RAY
Rt. 1

Virginia
70 acres

CLOYES, FRED
Rt. 1

Beardstown
80 acres

COLBURN, GLENN & BILL
Rt. 2

Ashland
406 acres

COLBURN, GLEN
Rt. 1

Chandlerville
190 acres

COLBURN, OLLIE
Rt. 1

Chandlerville
40 acres

COLEMAN, HOMER
Rt. 1

Beardstown
200 acres

CRUMRIN, HARRY
Rt. 1

Chandlerville
210 acres

DAMBACHER, MELVIN
Rt. 1

Chandlerville
10 acres

CUNNINGHAM, MRS. MYRTLE
Rt. 3

Virginia
140 acres

DAVEY, FRANK J.
Rt. 1

Ashland
499 acres

DAHMAN, INEZ & KENNETH
Rt. 1

Arenzville
197 acres

DAVIDSMEIER, R.
Rt. 2

Virginia
64 acres

DAMBACHER, HENRY
Rt. 3-Clarence Dambacher, Mgr.

Virginia
200 acres

DAVIDSMEYER, NORMAN
Rt. 2

Virginia
143 acres

DAVIS, ARTHUR
Rt. 1

Beardstown
22 acres

DAVIS, HAROLD
Rt. 1

Beardstown
120 acres

DAVIS, CLAUDE
Rt. 1

Beardstown
40 acres

DAVIS, STELLA
Rt. 2

Ashland
160 acres

DAVIS, CLAUDE
Rt. 1

Beardstown
160 acres

DAVIDSMEIER, ED
Rt. 2

Beardstown
148 acres

DAVIS, CLEM A.
Rt. I

Beardstown
3¼ acres

DAVIDSMEIER, ED
Rt. 2

Virginia
130 acres

COX, OSCAR & OLIVER — Virginia
Rt. 3 — 100 acres

CRAMER, BERT — Virginia
Rt. 2 — 358 acres



COX, REX — Virginia
Rt. 2 — 180 acres

CREWS, JOE L. — Beardstown
Rt. 2 — 92 acres

COX, T. R. — Virginia
Rt. 2 — 180 acres

CRITIC FEED EXPERIMENTAL FARMS — Beardstown
Rt. 1-Claude Anderson, Mgr. — 100 acres

COX, THOMAS — Beardstown
Rt. 2 — 140 acres

CROUSE, GENE — Virginia
Rt. 3 — 205 acres

DENIO & GREEN
Rt. 3

Virginia
192 acres

DEPPE, FRED (ESTATE)
Rt. 2

Ashland
160 acres

DEPPE, LYDIA
Rt. 1

Arenzville

DEVLIN, LEO
Rt. 3

Ashland
60 acres

DEVLIN, ZETA BURNS &
WILLIAM BURNS

Ashland
Tenant House

DEVLIN, ZETA BURNS &
WILLIAM BURNS

Ashland
294 acres

DICK, ALFORD R.
Rt. 1

Beardstown
250 acres

DICK, ALFORD
Rt. 1

Beardstown

DIERS, BEN H. Oakford
Rt. 1 96 acres

DIRKS, FRANK H. M. Chandlerville
Rt. 1 160 acres

DINWIDDIE, A. Virginia
Rt. 3 350 acres

DINWIDDIE, MRS. DELLA Virginia
Rt.2-Chas.A.& Helen Stock, Mgr. 328 acres

DINWIDDIE, LEON Virginia
Rt. 3 120 acres

DINWIDDIE, LEON Virginia
Rt. 3 410 acres

DINWIDDIE, LEON Virginia
Rt. 3 170 acres

DINWIDDIE, LOREN Virginia
Rt. 1 188 acres

DOTZERT, JULIUS
Rt. 2

Beardstown
156 acres

DOBER, FRANK
Rt. 1

Arenzville
320 acres

DINWIDDIE, LOREN
Rt. 2

Virginia
220 acres

THE DODD FARM
Rt. 3

Virginia
340 acres

DILLOW ESTATE
Rt. 1

Chandlerville
21'7 acres

DOOLIN, T. W.
Rt. 1

Ashland
100 acres

DOBER, EDWARD
Rt. 1

Arenzville
137 acres

DOTZERT, CLARENCE
Rt. 2

Arenzville
102 acres

DOTZERT, CLARENCE F. Beardstown
Rt. 1 35 acres

DOTZERT, FRANK Virginia
Rt. 2 100 acres

DOTZERT, HARRY Virginia
Rt. 2 160 acres

DOUGLAS, JOHN Virginia
Rt. 2 14 acres

DOUGLAS, LUTHER Ashland
Rt. 1 196 acres

DOVER, F. Arenzville
Rt. 1 70 acres

DOUR, GEORGE W. Virginia
Rt. 2 163 acres

DOUR, H. C. Beardstown
Rt. 1 150 acres

DOUR, JOHN E.
Rt. 1-Hubert Shoemaker, Mgr.
Virginia
400 acres

DRINKWATER, JOHN R.
Rt. 3
Virginia
142 acres

DRINKWATER, ED.
Rt. 1
Arenzville
120 acres

DUCKWILER, WALTER
Rt. 1
Chandlerville
80 acres

DRINKWATER, JOE H. & JOHN R.
Rt. 3
Virginia

DUFFELMEIER, HARRY W.
Rt. I
Arenzville
280 acres

DRINKWATER, JOE H. & JOHN R.
Rt. 3
Virginia
120 acres

DUFELMEIER, HARRY
Rt. 2
Arenzville
279 acres

DUTCH, MRS. CHARLES — Virginia
Rt.2-Fred Dotzert, Mgr. — 260 acres

DUNN, ARCHIE T. — Beardstown
Rt. 1 — 356 acres

DYCHE, HOWARD — Beardstown
Rt. 2 — 320 acres



DYCHE, HOWARD — Beardstown
Rt. 2 — 300 acres

EDDINGS, WM. C. — Chandlerville
Rt. 1 — 123 acres

EDWARDS, CURTISS — Arenzville
Rt. 1 — 320 acres

EDWARDS, MRS. EMMA — Virginia
Rt. 3 — 160 acres

EDWARDS, FRANCIS — Ashland
Rt. 2 — 80 acres

EDWARDS, FRANCIS
Rt. 2

Ashland
100 acres

EDWARDS, LLOYD L.
Rt. 2

Ashland
Tenant

EDWARDS, HOWARD
Rt. 2

Ashland
420 acrea

EDWARDS, LLOYD
Rt. 2

Ashland
640 acres

EDWARDS, J. E.
Rt. 2

Ashland
360 acrea

EDWARDS, LLOYD L.
Rt. 2

Ashland
120 acres

EDWARDS, LESTER C.
Rt. 2

Ashland
345 acres

EDWARDS, MAUD
Rt. 2

Ash land
153 acres

EDWARDS, VERNON L. Ashland
Rt. 2 231 acres

EDWARDS, WILBUR Arenzville
Rt. 2 20 acres

EICHENAUER, ALBERT B. Chandlerville
Rt. 2 110 acres

EICHENAUER, W.R. & MISS FRIEDA 210 acres
Rt. 2 Chandlerville

EILERS, IRVING Chandlerville
Rt.1-Birthplace of Scott Lucas 171 acres

EILERS, LaVERNE G. Chandlerville
Rt. 1 120 acres

ELLIOTT, MARION Beardstown
Rt. 2 120 acres

ELLIS, HENRY Beardstown
Rt. 1 25 acres

ERICKSON, J. D. Arenzville
Rt. 1

FEHLHABER, S. G. Virginia
Rt. 3 153 acres

EUSTICE, ED. P. Beardstown
Rt. 1 99 acres

FIDLER, JOHN Virginia
120 acres

EVERS, FRED Ashland
Rt. 2 160 acres

FIELD, LYNN Ashland
Rt. 2 160 acres

FAST, L. A. Beardstown
Rt. 1 60 acres

FINN, ED Jr. Virginia
Rt. 1 160 acres

FINN, MR. FRANK
Rt. 1

Virginia
60 acres

FINN, FRANK
Rt. 1

Virginia
160 acres

FINN, FRANK
Rt. 1

Virginia
25 acres

FINN, FRANK
Rt. 1

Chandlerville
160 acres

FINN, FRANK
Rt. 1

Virginia
140 acres

FINN, FRANK
Rt. 1

Chandlerville
240 acres

FINN, F. W.
Rt. 1

Virginia
160 acres

FINN, ROBERT
Rt. 1

Virginia
400 acres

FISCHEL, JAMES
Rt. 2

Beardstown
40 acres

FISCHER, ROY H.
Rt. 2

Beardstown
53 acres

FOX, ANDREW L.
Rt. 3

Virginia
300 acres

FOX, MRS. ANNA LOU
Rt. 3

Virginia
104 acres

FOX, FLORENCE M.
Rt. 3

Virginia
81 acres

FOX, FLORENCE
Rt. 3

Virginia
81 acrea



FOX, FRANK
Rt. 2

Ash land
246 acres

FOX, MRS. HELEN
Rt. 3

Virginia
179 acres

FOX, HENRY
Rt. 3

Virginia
Tenant

FOX, HENRY
Rt. 3

Virginia
240 acres

FOX, MRS. JAMES
Rt. 1

Virginia
80 acres

FOX, JAMES
Rt. 1

Sangamon Valley
80 acres

FOX, JAMES
Rt. 3

Virginia
460 acres

FOX, JAMES
Rt. 3

Virginia
460 acres

FOZZARD, WM. HOWARD
Rt. 1

Arenzville
120 acres

FOZZARD, WM. HOWARD
Rt. 1

Arenzville
120 acres

FRENCH, DAVID D. Beardstown
Rt. 1 14 acres

FRICKE, THEODORE Arenzville
Rt. 2 160 acres

FRENCH, ELMO Beardstown
Rt. 1 28 acres

FULTON, MOULTON Ashland
Rt. 2 160 acres

FRICKE, L. Arenzville
Rt. 1 200 acres

FUNK, VICTOR Virginia
Rt. 1 50 acres

FRICKE, L. Arenzville
Rt. 1 200 acres

FUNK, VICTOR G. Virginia
Rt. 1 459 acres

GABEHART, GLEN G.
Rt. 1

Chandlerville
40 acres

GABEHART, MRS. LILLIAN
Rt. 1

Chandlerville
200 acres

GALBAUGH, J. X.
Rt. 1

Arenzville
100 acres

GARDNER, BLANCHE L.
Rt. 1

Ashland
120 acres

TURNER ESTATE
Rt. 2

Chandlerville
320 acres

GARMON, W. P.
Rt. 1

Chandlerville
80 acres

GEBHARDT, A. A.
Rt. 3

Virginia
160 acres

GEISS, A.
Rt. 1

Chandlerville
80 acres

GEISS, E.
Rt. 1

Chandlerville
80 acres

GERDIS, EWELL
Rt. 1

Chandlerville
175 acres

GENSEAL, FITZ
Rt. 2

Beardstown
2 acres

GERDES, EWELL E.
Rt. 1

Chandlerville
160 acres

GENTHER, ROY
Rt. 2

Ashland
148 acres

GERARD, ROY
Rt. 1

Chapin
80 acres

GEPHARDT, A. A.
Rt. 1

Virginia
200 acres

GIBBONS, GEORGE
Rt. 2

Virginia
385 acres

GIESS, L.
Rt. 1

Beardstown
140 acres

GILL, MRS. WINEFRED HUFF
Rt. 2

Ashland
240 acres

GIGER, PAUL E.
Rt. 1

Virginia
110 acres

GISH, FRANK
Rt. 2

Beardstown
118 acres

GILBERT, FRANK & FRED
Rt. 2

Ashland
257 acres

GLENN, MRS. R. B.
Rt. 1

Beardstown
300 acres

GILLEN, MRS. HELEN
Rt. 2

Arenzville
220 acres

GLICK, A. W.
Rt. 1

Chandlerville
20½ acres

GLICK, CLARENCE
Rt. 1

Chandlerville
120 acres

GLICK, H.
Rt. 1

Chandlerville
160 acres

GLICK, H.
Rt. 1

Chandlerville
400 acres

GOSNELL, E. H.
Rt. 2

Beardstown
10 acres

GROOT, SILAS D.
Rt. 2

Ashland
200 acres

GURNSEY, J. M.
Rt. 1

Chandlerville
96 acres

GURNSEY, JOHN M.
Rt. 1

Chandlerville
160 acres

GUST, FRED W.
Rt. 2

Beardstown
59 acres

HACKMAN, EARL R.
Rt. 1

Arenzville
120 acres

HACKMAN, MORTON H.
Rt. 1-Edw. W. Hackman, Mgr.

Arenzville
120 acres

HACKMAN, OLIVER W.
Rt. 1

Arenzville
162 acres

HAGEN, PAULINE
Rt. 1

Ashland
140 acres

HAHLING, MRS. ROSE
Rt. 1

Arenzville
140 acres

HALBLAUB, HENRY
Rt. 1

Beardstown
160 acres

HALL ESTATE
Rt. 3

Virginia
160 acres

HAMILTON, FRANK R.
Rt. 3

Virginia
240 acres

HANSMEIER, AUGUST
Rt. 1
Beardstown

HARDING, SOL
Rt. 1
Virginia
200 acres

HANSMEIER, HENRY E.
Rt. 1
Arenzville
120 acres

HARDWICK, BOB
Rt. 1
Beardstown
200 acres

HARDING, MRS. SOL
Rt. 3
Virginia
80 acres

HARDWICK, DEWEY
Rt. 1
Arenzville
200 acres

HARDING, SOL
Rt. 1
Virginia
140 acres

HARDWICK, GOLIE
Rt. 2
Beardstown
180 acres

HARDWICK, ROBERT
Rt. 2

Beardstown
160 acres

HARDWICK, ROSCOE
Rt. 1

Arenzville
468 acres

HARDWICK, S. W.
Rt. 3

Virginia
471 acres

HARDWICK, STANLEY
Rt. 1

Beardstown

HARDWICK, S. W.
Rt. 1

Beardstown

HARDWICK, S. W.
Rt. 2

Beardstown
280 acres

HARDWICK, S. W.
Rt. 2

Beardstown
280 acres

HARDWICK, S. W.
Rt. 2

Beardstown
40 acres

HARDWICK, S. W.
Rt. 2

Beardstown
360 acres

HARDWICK, W. S.
Rt.

Philadelphia
450 acres

HARPER, HARRY
Rt. 2

Arenzville
120 acres

HARPER, HARRY
Rt. 2

Arenzville
121½ acres

HART, A. C.
Rt. 1

Arenzville

HART, A. C.
Rt. 1

Arenzville
200 acres

HART, A. C.
Rt. 1

Arenzville



HART, A. C.
Rt. 2

Beardstown
338 acres

HARRIS, CAROL E. Virginia
Rt. 3 10 acres

HARRIS, JOHN Beardstown
Rt. 1

HARTWIG, SAM Virginia
Rt. 3 180 acres

HASSMANN, H. R. Beardstown
Rt. 1 280 acres

HAYS BLACKSMITH & MACHINE SHOP Beardstown
Rt. 2 80 acres

HAYES, E. J. Beardstown
Rt. 2 80 acres

HAYS, JULIUS E. Virginia
Rt. 1 140 acres

HAYS, JOHN Ashland
Rt. 2 127 acres

HENDERSON, A. E. Beardstown
Rt. 1 39 acres

HENDRICKER, H. Arenzville
Rt. 2 63 acres

HENDRICKER, R. W. Beardstown
Rt. 2-Chad. F. Hendricker. Mgr. 108 acres

HENDRICKER, HENRY Beardstown
Rt. 1 120 acres

HENDRICKER, HENRY Beardstown
Rt. 2-Irvin Hendricker, Mgr. 200 acres

HENDRICKER, ORVILLE Arenzville
Rt. 2 120 acres

HENDRICKER, HENRY Beardstown
Rt.2-Formerly Buck School-I.Hendricker,Mg.

HENDRICKER, R. W. Beardstown
Rt. 2 234 acres

HERMANN, FRANK
Rt. 2

Chandlerville
200 acres

HESS, ROBERT
Rt. 3

Virginia
160 acres

HERRING, HARRY
Rt. 2

Arenzville
80 acres

HESS, ROBERT & MRS. GRACE
Rt. 2

Beardstown

HERZBERGER, AUDACE
Rt. 1

Virginia
158 acres

HESS, ROBERT & MRS. GRACE
Rt. 2

Beardstown
394 acres

HERZBERGER, ALAN L.
Rt. 1

Virginia

HESS, ROBERT
Rt. 2

Beardstown
120 acres

HEWITT, MRS. EDWIN J. Ashland
Rt. 2 3 House

HIERMAN, GILBERT, GENEVA & EDNA 170 acres
Rt. 2 Chandlerville

HEWITT, MRS. EDWIN J. Ashland
Rt. 2 House 2

HIGISON, L. Virginia
Rt. 1 60 acres

HEWITT, MRS. EDWIN J. Ashland
Rt. 2 320 acres

HIGGINSON, LEDRU Ashland
Rt. 2 220 acres

HINNERS, E. J. Beardstown
Rt. 2 160 acres

HILLEN, C. F. Ashland
Rt. 2 130 acres

HILLEN, GLEN
Rt. 2

Ashland
15 acres

HISH, [illegible]
Rt. 1

Beardstown
80 acres

HILES, SIDNEY R.
Rt. 1

Beardstown
1 acre

HISH, E. M.
Rt.

Virginia
20 acres

HILLIS, CLAUDE
Rt. 1

Chandlerville
6 7 acres

HITCHELL, HAROLD
Rt. 1

Chandlerville
120 acres

HINCHEY, MRS. RUTH
Rt. 2

Chandlerville
180 acres

HOBROCK, HOWARD J.
Rt. 2

Beardstown
80 acres

HOFFMAN, EARL
Rt. 2

Beardstown
200 acres

HOFFMEIER, ELMER
Rt. 2

Beardstown
94 acres

HOFFMAN FARM
Rt. 1

Virginia
120 acres

HOLMES, SCOTT
Rt. 1

Virginia
160 acres

HOPPIN, C. T.
Rt. 1

Virginia
30 7 acres

HORSTMAN, ED
Rt. 1

Chandlerville
160 acres

HORSTMAN, ED
Rt. 1

Chandlerville
160 acres

HOASTMAN, GERTIE
Rt. 1

Chandlerville
137 acres

HORROM, WALTER
Rt. 2

Virginia
25 acres

HUGHES, RICHARD
Rt. 2

Virginia
101 acres

HOUSTON, ELMER
Rt. 2

Virginia
200 acres

HUFFMAN, ALEX
Rt. 1

Arenzville
120 acres

HUBBARD, MRS. ROSA
Rt. 1

Chandlerville
230 acres

HUFFMAN, BILL
Rt. 2

Virginia
200 acres

HUEY LUMBER COMPANY

Arenzville

HUFFMAN, GEORGE L.
Rt. 2

Arenzville
160 acres

HUNTER, MRS. MARY S. Beardstown
Rt. 2 160 acres

HUPPE, MRS. LUCINDA Arenzville
Rt. 1 260 acres

HUPPE, MRS. LUCINDA Arenzville
Rt. 1

HUPPERS, WILLIAM Virginia
Rt. 2 106 acres

HUSS, H. H. Beardstown
Rt. 1 142 acres

HUSTED, MARY E. (ESTATE) Virginia
Rt. 1 146 acres

HUSTED, MARY (ESTATE) Virginia
Rt-2-Formerly Pleasant Hill School

HUTSON, V. M. Beardstown
Rt. 1 152 acres

ILLIAS, C. GILMORE
Rt. 3

Virginia
41 acres

ILLIAS, C. GILMORE
Rt. 3

Virginia
180 acres

ILLINOIS WESLEYAN UNIVERSITY

Ashland

ISENHOWER, ELEANOR
Rt. 2

Ashland
200 acres

ISENHOWER, R. L.
Rt. 2

Ashland
425 acres

ISHMAEL, CLOYDE L.
Rt. 1

Oakford
170 acres

JACKSON, WILLIAM
Rt. 1

Sangamon Valley
200 acres

JACOBS, CHARLES L.
Rt. 3

Virginia
10 acres

JACOBS, MRS. HAROLD
Rt. 2

Ashland
60 acres

JANSSEN, P. J.
Rt. 1

Arenzville
3 acres

JOCKISCH, LEWIS
Rt. 2

Beardstown
40 acres

JOCKISCH. GEORGE H.
Rt. 2

Beardstown
120 acres

JOHNSON, A. LEE
Rt. 2

Chandlerville

JOHNSON, A. LEE
Rt. 2

Virginia

JOHNSON, ELMER
Rt. 2

Ashland
224 acrea

JOHNSTON, FRANCES POND
Rt. 2

Virginia
100 acres

JOHNSON, JOHN
Rt. 1

Chandlerville
120 acres

JOKISH, CLYDE
Rt. 2

Beardstown
80 acres

JOHNSON, R. E.
Rt. 1

Beardstown
6 acres

JOKISCH, CORA

Bluff Springs
220 acres

JOKISCH, A. E.
Rt. 2

Virginia
140 acres

JOKISCH, ELMER E.
Rt. 3

Virginia
160 acres

JOKISCH, CLARENCE H.
Rt.3-Reg. Polled Shorthorns

Virginia
160 acres

JOKISCH, FRED
Rt. 1

Ashland
140 acres

JOKISCH, F. OSWELL — Bluff Springs, 114 acres

JOKISCH, R. H. T. — Bluff Springs, 160 acres

JOKISCH, ROBERT, Rt. 1 — Virginia, 160 acres

JOKISCH, RALPH R. — Virginia
Rt. 3-Orig. Home 1882-Black Angus Cattle 500

JOKISCH, ROBERT, Rt. 3 — Virginia, 160 acres

JONES, CHARLES — Bluff Springs

JOKISCH, R. E., Rt. 3 — Virginia, 500 acres

JONES, CHARLES F. — Bluff Springs

JONES, GLENN — Sangamon Valley
Rt. 1 — 85 acres

JORDON, J. C. — Bluff Springs
Rt. 2

JONES, A. L. — Beardstown
Jones Bros.Truck Lines-A.C.Jones,Mgr. — 18

JURGENS, CARL — Virginia
Rt. 3 — 200 acres

JONES, GLYNN — Oakford
Rt. 1 — 300 acres

JURGENS, G. L. — Chandlerville
Rt. 1 — 160 acres

JONES, R. A. — Virginia
Rt. 2 — 40 acres

JURGENS, H. G. — Ashland
Rt. 2 — 12 acres

JURGENS, J. HERMAN
Rt. 1

Chandlerville
180 acres

KALLISTA, HARRY
Rt. 2

Beardstown
446 acres

KATZENSTEIM ESTATE
Rt. 1

Oakford

KAVANAGH, PAT F.
Rt. 2

Ashland
120 acres

KENDALL, MRS. GRACE
Rt. 2

Ashland
120 acres

KERRY IMPLEMENT COMPANY
Case Implements-John Kerry, Mgr.

Virginia

KING, L.
Rt. 2

Beardstown
180 acres

KIRCHER, JOHN
Rt. 1

Arenzville
80 acres

KIRCHER, ROBERT
Rt. 2

Arenzville
125 acres

KIRCHNER, GEORGE
Rt. 1

Chandlerville
159 acres

KIRCHNER, FRANK & J.L.
Rt. 2

Chandlerville
320 acres

KLEINSCHMIDT, AUGUST W.
Rt. 2

Arenzville
159 acres

KIRCHNER, FRED
Rt. 2

Virginia
124 acres

KLEINSCHMIDT, HERMAN F.
Rt. 1

Arenzville
140 acres

KIRCHNER, FRED
Rt. 2

Virginia
125 acres

KLEINSCHMIDT, LORENZ H.
Rt. 2

Beardstown
100 acres

KLOCKER, MYRON L.
Rt. 1-Edw. F. Kloker, Mgr.
Beardstown
120 acres

KNIGHT, CARROLL
Rt. 1
Virginia

KNIGHT, CARROLL
Rt. 1
Virginia
240 acres

KNIGHT, MRS. ELOISE B.
Rt. 1
Arenzville
232 acres

KNIGHT, H. M.
Rt. 3
Virginia
1 acre

KNIGHT, H. M.
Rt. 3
Virginia
1 acre

KNIGHT, MRS. H. M.
Rt. 3
Virginia
160 acres

KNIGHT, H. M.
Rt. 3
Virginia
160 acres

KNIGHT, HARRY — Beardstown
Rt. 1 — 264 acres

KNIGHT, RUSSELL — Virginia
Rt. 1 — 255 acres

KOHL, JOHN — Virginia
Rt. 2 — 252 acres

KOLBER, B. — Arenzville
Rt. 2 — 100 acres

KORSEMEYER, MRS. EMMA — Arenzville
Rt. 2

KORSMEYER, LOUIS — Beardstown
Rt. 2 — 160 acres

KORSMEYER, VIOLA & LELA — Arenzville
Rt. 1 — 365 acres

KORTE, HERMAN — Beardstown
Rt. 2-Orig. Homestead H. Meyer — 80 acres

KORTE, HOMER O. W.
Rt. 2

Arenzville
160 acres

KORTE, R. A.
Rt. 2

Virginia
124 acres

KORTE, RUDY H.
Rt. 1

Beardstown
125 acres

KRAMER, ARTHUR
Rt. 1

Chandlerville
80 acres

KREIDER, GEORGE
Rt. 1

Beardstown
160 acres

KREIG SISTERS
Rt. 3

Philadelphia
160 acres

KREIG SISTERS
Rt. 3

Virginia
160 acres

KREIG SISTERS
Rt. 3

Philadelphia
250 acres

KRIEG, DAVID
Rt. 2

Virginia
360 acres

KRIEG, DAVID
Rt. 2

Virginia
360 acres

KRIEG, ERICK W.
Rt. 2-Reg. Herefords

Virginia
60 acres

KROHE, MRS. IDA
Rt. 1

Beardstown
80 acres

KROHE, IDA
Rt. 2

Arenzville
93 acres

KROHE, P.
Rt. 2

Beardstown
180 acres

KROHE, R. H.
Rt. 1

Beardstown
360 acres

KROHE, R. H.
Rt. 1

Beardstown
200 acres

KRONE, ED
Rt. 2

Virginia
150 acres

KRUSE, CARLOS
Rt. 2

Virginia
150 acres

BROS, KRUEGER
Rt. 2

Beardstown
400 acres

KRUSE, DAVE
Rt. 2

Virginia
160 acres

KRUSE, ALBERT
Rt. 2

Virginia
120 acres

KRUSE, DAVE
Rt. 1

Beardstown
80 acres

KRUSE, CARLOS
Rt. 2

Virginia

KRUSE, FRANK
Rt. 2

Virginia
100 acres

KUHLMANN, A. H.
Rt. 1
Beardstown

KUHLMANN, H. G.
Rt. 1
Beardstown

KUHLMANN, A. H.
Rt. 1
Beardstown

KUHLMANN, HENRY
Rt. 2
Virginia
160 acres

KUHLMAN, ALBERT
Rt. 1
Chapin
200 acres

KUHLMAN, HENRY
Rt. 1
Arenzville
160 acres

KUHLMAN, ALBERT
Rt. 1
Beardstown
120 acres

KUHLMANN, HENRY
Rt. 1
Arenzville
250 acres

KUHLMANN, J. H.
Rt. 1

Beardstown

LAMBEAGER, HENRY
Rt. 1

Chandlerville
40 acres

LAMBERT FARMS
Rt. 2

Virginia
448 acres

LAMKULAR, LESTER
Rt. 2

Ashland
20 acres

LANG, MRS. GEORGE
Rt. 3

Virginia
170 acres

LANG, MRS. GEORGE
Rt. 3

Virginia
180 acres

LANG, MRS. WILLIAM
Rt. 3

Virginia
160 acres

LARGE, WILMAR
Rt. 2

Beardstown
134 acres

LATHOM, AGNES — Pleasant Plains
Rt. 1 — 160 acres

LAUNER, RICHARD (ESTATE) — Beardstown
Rt. 1-Orig. Launer Homestead — 270 acres

LAUNER, GILBERT — Beardstown
Rt. 1 — 528 acres



LAUNER, GILBERT — Beardstown
Rt. 1 — 320 acres

LAUNER, RALPH — Virginia
Rt. 3

LAUNER, RALPH — Virginia
Rt. 3 — 68½ acres

LAUNER, RALPH — Virginia
Rt. 3

LAWSON & TRITSCH — Arenzville
Rt. 2 — 25 acres

LEACH, MRS. ZELLA
Rt. 2

Ashland
127 acres

LEEPER, RUTH D. & MRS. ETHEL L. LEHMAN
180 acres

Rt. 2, Chandlerville

LEBKUECHER, CARL
Rt. 2

Beardstown
140 acres

LEONARD, ELDON
Rt. 1

Oakford
40 acres

LUBKUECHER, GILBERT B.
Rt. 1

Beardstown

LEONARD, ELDON
Rt. 1

Chandlerville
13 7 acres

LEBKUECHER, GILBERT
Rt. 1

Beardstown
319 acres

LEONHARD, MRS. ETHEL
Rt. 1

Beardstown

LEONHARD, MISS ETHEL — Beardstown
Rt. 1 — 165 acres

LEONHARD, FLOYD — Virginia
Rt. 2

LEONHARD, FLOYD M. & FREDA K. — Virginia
Rt. 2

LEONHARD, FLOYD M. & FREDA K. — Virginia
Rt. 2

LEONHARD, FLOYD M. & FREDA K. — Virginia
Rt. 2 — 241 acres

LIKENS, RUSSELL — Beardstown
Rt. 2 — 200 acres

LITTLEJOHN ESTATE — Chandlerville
Rt. 2 — 900 acres

LIVINGSTON, OTTO — Virginia
Rt. 2 — 80 acres

LOCKHART, JOHN
Rt. 1

Virginia
177 acres

LOVEKAMP, E. A.
Rt.1-Orig.Lovekamp Homestead

Arenzville
132 acres

LOGUE, CLINT
Rt. 1

Chandlerville
35 acres

LOVEKAMP, GLEN
Rt. 1

Arenzville
6 acres

LONG, NICK
Rt. 1

Beardstown

LOVEKAMP, HERMAN
Rt. 1

Arenzville
240 acres

LOOKER, W. R.
Rt. 1

Virginia
60 acres

LOVEKAMP, LEWIS
Rt. 2

Arenzville
160 acres

LOVEKAMP, MRS. LYDIA
Rt. 1

Arenzville
200 acres

LOVECAMP, WALTER
Rt. 2

Arenzville
206 acres

LOVEKAMP, MRS. LYDIA
Rt. 2

Arenzville
200 acres



LUCUS, HARRY
Rt. 2

Beardstown

LOVEKAMP, MRS. LYDIA
Rt. 2

Arenzville
220 acres

LUCAS, JOSEPHINE
Rt. 1

Chandlerville
160 acres

LOVECAMP, MERLE
Rt. 2

Arenzville
160 acres

LYNCH, JAMES
Rt. 2

Virginia
80 acres

LYNN ESTATE
Rt. 1

Oakford
160 acres

LYNN, W. W.
Rt. 1

Oakford
296 acres

LYNN, O. E.
Rt. 1

Chandlerville
30 7 acres

MADDOX, J. H.
Rt. 3

Virginia
62 acres

LYNN, MRS. RUSSELL
Rt. 2

Chandlerville
3 acres

MAHONEY, HAROLD
Rt. 1

Ashland
116 acres

LYNN, TILDEN L.
Rt. 2

Chandlerville
551 acres

MAHONY, JOHN L.
Rt. 2

Ashland
183 acres

MAHONEY, MART (ESTATE) Ashland
Rt. 2 160 acres

MARINE STATE BANK of Springfield Ashland
Rt. 1 Tenant

MAKER, FLOYD Beardstown
Rt. 2

MARKERT ESTATE Chandlerville
Rt. 1 192 acres

MARCY, MANILA Chandlerville
Rt. 1 80 acres

MARTIN, ROBERT Chandlerville
Rt. 2 80 acres

MARINE STATE BANK of Springfield Ashland
Rt. 1 520 acres

MASCOUTEN MOTEL Beardstown

MASLIN, JAMES
Rt. 3

Virginia
120 acres

MASLIN, JAMES
Rt. 3

Virginia
19 7 acres

MASON, VERN
Rt. 2

Beardstown
300 acres

MASTEN, ED C.
Rt. 1

Chandlerville
245 acres

MATHEW, LLOYD C.
Rt. 2

Ashland
222 acres

MATHEWS, R. W.
Rt. 1

Beardstown
23 acres

MATTHEWS, LEO (ESTATE)
Rt. 3

Virginia
105 acres

MAURER, ESTHER
Rt. 2

Ashland
120 acres

MAUER, GEORGE
Rt. 1

Beardstown
80 acres

McCORMICK, W.
Rt. 1

Chapin
320 acres

McCULLOUGH, ARTHUR
Rt. 1

Chandlerville
200 acres

McHARRY ESTATE
Rt. 1

Oakford
460 acres

McKNIGHT, GEORGE
Rt. 1

Beardstown
1 acre

McLIN, HOWARD
Rt. 1

Virginia
160 acres

McLIN, ROBERT
Rt. 1

Virginia



McLIN, ROBERT
Rt. 1

Virginia
240 acres

McNEAL, ALVIN S. Virginia
Rt. 2 47 acres

MERKER, C. M. Virginia
Rt. 3 240 acres

MEADE, CLIFFORD Chandlerville
Rt. 1 230 acres

MEYER, ELMER Chandlerville
Rt. 1 240 acres

MERKEL, MRS. WM. P. Beardstown
Rt. 1 160 acres

MEYER, MRS. FRANCES Arenzville
Rt. 1 120 acres

MERKER, C. Virginia
Rt. 3 160 acres

MEYER, MRS. FRANCES Arenzville
Rt. 1 120 acres

MEYER, FRANK W. Beardstown
Rt. 1 60 acres

MEYER, RUDY Virginia
Rt. 1 120 acres

MEYER, H. Beardstown
Rt. 1 200 acres

MEYER, OLIVER G. Beardstown
Rt. 1 133 acres

MEYER, RUDOLPH Virginia
Rt. 3 60 acres

MEYER, OLIVER G. Beardstown
Rt.1-Original Meyer Homestead 133 acres

MEYER, RUDOLPH Virginia
Rt. 1 120 acres

MEYERS, WILLIAM Arenzville
Orig. Henry Meyers Homestead 220 acres

MEYER, WILBUR H.
Rt. 1

Beardstown
160 acres

MILLER, ARTHUR
Rt. 2

Beardstown
13 acres

MICHAEL, GOLDIE M.
Rt. 1

Chandlerville
76 acres

MILLER, CLIFFORD
Rt. 1

Virginia
65 acres

MIERS, JOHN L.
Rt. 1

Ashland
19 acres

MILLER, CLIFFORD
Rt. 1

Virginia
40 acres

MILLER, A.
Rt. 1

Chandlerville
186 acres

MILLNER, E. B.
Rt. 3

Virginia
85 acres

MILLER, F. O.
Rt.

Bluff Springs
2 acres

MILLER, J. O.
Rt. 1

Sangamon Valley
80 acres

MILLER, GEORGE
Rt. 1

Arenzville

MILLER, R.
Rt. 3

Virginia
1 acre

MILLER, H.
Rt. 1

Chandlerville

MILLER, R.
Rt. 1

Chapin
140 acres

MILLER, H.
Rt. 1

Chandlerville
74 acres

MILLER, WALTER
Rt. 1

Tallula
191 acres

MILLIKEN-MERRIAM ESTATE — Virginia
Rt. 1 — 240 acres

MILLS, EPLER — Virginia
Rt.

MILLS, EPLER — Virginia
Rt — 608 acres

MINCY, C. W. — Arenzville
Rt. 2 — 2 acres

MILSTEAD, ELIZABETH (ESTATE) — Chandlerville
Rt. 1 — 265 acres

MILSTEAD, GEORGE R. — Chandlerville
Rt. 1 — Tenant

MILSTEAD, GEORGE R. — Chandlerville
Rt. 1 — 140 acres

MOORES, M. K. — Beardstown
Rt. 1 — 32 acres

MORGAN, ED & LEE
Rt. 1

Beardstown
3 acres

MORGAN, M. L.
Rt. 2

Virginia
80 acres

MORRIS, R. M.
Rt. 2

Virginia
226 acres

MORRIS, ROSCOE
Rt. 1

Virginia
114 acres

MORRIS, SCOTT
Rt. 1

Chandlerville
15 acres

MORRISON, K. M.
Rt. 2

Beardstown
200 acres

MORSE, BURT
Rt. 3

Virginia
140 acres

MOSS, CLYDE
Rt. 2

Beardstown
5 acres

STRUBLE, MORTON &
MRS. MAUDE EDWARDS

Ashland
240 acres

MUNCY, MARCELLA
Rt. 2

Ashland
440 acres

MURPHY, CLARENCE
Rt. 1

Chandlerville
302 acres

MURPHY, HARDIN
Rt. 1

Chandlerville
160 acres

MURPHY, WALTER
Rt. 3

Virginia
14 acres

MURPHY, WALTER
Rt. 3

Virginia
85 acres

MURRY, MRS. MARY
Rt.1 School founded in 1859

Virginia

MURRY, MRS. MARY
Rt.1-Orig. Homestead 1835

Virginia
212 acres

MUSH, ROY
Rt. 3

Virginia
220 acres

MUSH, ROY
Rt. 3

Virginia
225 acres

MYER, ALBERT
Rt. 1

Arenzville
80 acres

NEAHAUSE, WILLIAM (ESTATE)
Rt. 2

Arenzville
140 acres

NEEDHAM, DAVID A.
Rt. 1

Virginia
40 acres

NEEDHAM, DAVID A.
Rt. 1

Virginia
240 acres

NEEDHAM, DAVID & HARRY
Rt. 1

Virginia
272 acres

NEELY, WALTER
Rt. 2

Virginia
80 acres

NELSON, TOM
Rt. 2

Virginia

NESBITT, GEORGE
Rt. 1

Virginia
70 acres

NESBIT, GEORGE
Rt. 3

Virginia
180 acres

NEWBERN, C. LOUIS
Rt. 2

Virginia
1 acre

NEWELL, FRANCIS W.
Rt. 1

Ashland
Tenant

NEWELL, FRANCIS W.
Rt. 1

Ashland
Tenant

NEWELL, FRANCIS W.
Rt. 1

Ashland
278 acres

NEWELL, RALPH
Rt. 1

Virginia
180 acres

NEWELL SISTERS
Rt. 1

Ashland
185 acres

NIESTRADT, SADIE
Rt. 1

Arenzville
160 acres

NEWMAN, HARRY & DORY
Rt. 3

Virginia
320 acres

NIESTRADT, SADIE
Rt. 1

Arenzville
200 acres

NICKEL, M.
Rt. 1

Beardstown
330 acres

NOBIS, AL
Rt. 2

Arenzville
140 acres

NIEMAN, LILA; NORA PAUL &
SELMA MUSCH

Beardstown
320 acres

NORCHICK, HAROLD
Rt. 2

Beardstown
120 acres

NORDSIEK, HAROLD
Rt. 2

Beardstown
260 acres

NORDSIEK, MRS. HENRY
Rt. 1

Beardstown
80 acres

Nordsiek, MRS. HENRY
Rt. 1

Beardstown
80 acres

NORDSIEK, RUSSEL H.
Rt. 2

Beardstown
120 acres

NORRIS, MRS.
Rt. 2

Virginia
236 acres

NORRIS, GEORGE H.
Rt. 3

Virginia
120 acres

NORRIS, HAZEL B.
Rt. 1

Virginia
530 acres

NORTHCUTT, R. L.
Rt. 1

Beardstown
11 acres

NORTHCUTT, R. L.
Rt. 1

Beardstown
220 acres

NORTHCUTT, R. L.
Rt. 1

Bluff Springs
400 acres

NUNES, IKE
Rt. 1

Beardstown
98 acres

OGDEN, RUSSELL
Rt. 2

Chandlerville
40 acres

ORE, HAROLD
Rt. 3

Virginia
200 acres

OSTERHOLDT, PAUL
Rt. 2

Beardstown
240 acres

PARKERSON, EARNEST L.
Rt. 1

Arenzville
150 acres

PARLIER, GEORGE R.
Rt. 3

Virginia
173 acres

PARLIER, THOMAS E.
Rt. 1

Arenzville
160 acres

PARRY, E.
Rt. 1

Beardstown
160 acres

PARRY, R.
Rt. 1

Beardstown
160 acres

PASFIELD ESTATE
Rt. 2

Chandlerville
221 acres

PATTILLO, W. E.
Rt. 2

Ashland
60 acres

PAUL, ARNOLD
Rt. 1

Arenzville
80 acres

PAUL, ARNOLD
Rt. 1

Arenzville
156 acres

PAUL, MRS. NORA
Rt. 1

Arenzville
120 acres



PECK, HOWARD
Rt. 2

Arenzville
170 acres

PEOR, JENNEY
Rt. 1

Arenzville
120 acres

PELKER, FRANK
Rt. 2

Beardstown



PELKER, FRANK
Rt. 1

Beardstown

PERRINE, W. N.
Rt.-Box 4B

Chandlerville
42 acres

PERVINE, MRS. ETHEL ROSE
Rt. 1-Chas.E.Dambacher, Mgr.

Virginia
120 acres

PERVINE, MRS. ETHEL ROSE
Rt. 1

Virginia
180 acres

PETEFISH, EARL
Rt. 2

Virginia
233 acres

PETEFISH, GEORGE
Rt. I

Virginia
78 acres

PETETFISH, WILLIAM
Rt. 1

Virginia
100 acres

PETEFISH, GEORGE J.
Rt. 1

Virginia
173 acres

PETETFISH, WM.
Rt. 3

Virginia
273 acres

PETEFISH, MISS ROWENA
Rt. 3

Virginia
188 acres

PETETFISH, WILLIAM
Rt. 1

Virginia
290 acres

PETETFISH, MISS ROWENA
Rt. 1

Virginia
200 acres

PETETFISH, WILLIAM
Rt. 2

Ashland
32 7 acres

PETEFISH, WM. Virginia
Rt. 3 400 acres

PHILADELPHIA CO-OPERATIVE COMPANY
& U. S. GOVERNMENT STORAGE

PETERSON, MRS. ADDIE Virginia
Rt.2Geo.Maurer,Mgr.Orig.Maurer Home 12

PHILADELPHIA FARMERS CO-OP COMPANY
Philadelphia

PETERSON, ADDIE L. Beardstown
Rt. 1 262 acres

BROS, PHILLIPPI Beardstown
Rt. 1 19 acres

PETERSON, CARL E. Virginia
Rt. 1 210 acres

BROS, PHILLIPPI Beardstown
Rt. 1-Edwin J. Stock, Mgr. 60 acres

BROS, PHILLIPPI
Rt.1-Henry Fiedler, Mgr.
Beardstown
80 acres

PILGER, HERBERT
Rt. 2
Beardstown
600 acres

BROS, PHILLIPPI
Rt. 1
Beardstown
120 acres

PILGER, HERBERT
Rt. 2
Beardstown
600 acres

PICKERING, B. F.
Rt. 2
Virginia
2 acres

PETTIT, VIRGIL
Rt. 2
Ashland
70 acres

PILGER, HERBERT
Rt.2-Kenneth L. Diedler, Mgr.
Beardstown
120 acres

POWELL, ELMER
Rt. 2
Ashland
120 acres

SCHAAD, POWELL G. Virginia
Rt. 2

QUIGG, CHARLES F. Virginia
Rt. 1 40 acres

PRATHER, MRS. MARIA Virginia
Rt. I-E.L. Leinberger, Mgr. 135 acres

QUIGG, CHARLES F. Virginia
Rt. 1 227 acres

PRATHER, R. V. Virginia
Rt. 3 200 acres

QUIGG, GEORGE M. Virginia
Rt. 1 380 acres

PSCHIRRER, JOE Petersburg
Rt. 1 100 acres

RAHN, PEARL Virginia
Rt. 3 94 acres

RANDOLPH, MRS. MARY LOUISE — Beardstown
Rt.1-Leil Kramer, Mgr. — 240 acres

REICHERT, OSCAR — Virginia
Rt. 2 — 72 acres

RATCLIFF, BUTCH — Beardstown
Rt. 1 — 180 acres

REICHART, ROSCOE — Beardstown
Rt. 1

REED, GLENN — Virginia
Rt. 2

REICHERT, ROSCOE — Virginia
Rt. 2 — 72 acres

REICHERT, ELMER — Beardstown
Rt. 1 — 85 acres

REICHERT, ROSE — Virginia
Rt. 2 — 120 acres

REISER, LEO M.
Rt. 1

Ashland
220 acres

REYNOLDS, MRS. ELIZABETH
Rt. 2

Ash land
74 acres

REXROAT, MRS. EUPHEMIA
Rt. 1

Virginia

RHODES, S.
Rt.

Philadelphia
260 acres



REXROAT, MRS. EUPHEMIA
Rt. 1

Virginia
22 7½ acres

RICHARDSON, MRS. THEDA
Rt. 1

Beardstown
35 acres

REXROAT, GEORGE
Rt. 1

Virginia
240 acres

RILEY, W.
Rt. 2

Virginia

RILEY PARTNERSHIP
Rt.2-George Fanning, Mgr.
Virginia
310 acres

ROBERTSON, VIRGIL
Rt. 2
Virginia

RING, ART
Rt. 2
Virginia
80 acres

ROBERTSON, VIRGIL
Rt. 2
Virginia
298 acres

RING, ARTHUR
Rt. 2
Virginia
60 acres

ROBERTSON, VIRGIL
Rt. 2
Virginia

RING, WILLIAM
Rt. 1-Floyd W. Crawford, Mgr.
Virginia
30 acres

ROBISON, W. H.
Rt. 1
Ashland
Tenant

ROBISON, W. H.
Rt. 1

Ashland
100 acres

ROELLIG, MRS. MARGARET
Rt.1 C. L. Thomas, Mgr.

Virginia

ROEGGE, HAROLD
Rt.2-Original Roegge Homestead

Arenzville
160 acres

ROELLIG, MRS. MARGAET
Rt.1-C.L. Thomas, Mgr.

Virginia
243 acres

ROGGE, ELMER H.
Rt. 2

Beardstown
6¾ acres

ROHLFING, ZELMER,
Rt. 1

Beardstown
240 acres

ROEGGE, WALTER
Rt. 2

Arenzville
154 acres

ROHLFING, ZELMER
Rt. 1

Beardstown

ROHN, ARCH
Rt. 2

Beardstown
180 acres

ROHN SALES & SERVICE

Beardstown

ROHN, ARCHIE
Rt. 2

Beardstown
200 acres

ROLF, JOHN H.
Rt. 2

Beardstown
214 acres

ROHN, HOWARD J.
Rt. 2

Beardstown
38 acres

ROLF-SUDBRINK/HOLBROCK
Rt. 1

Beardstown
240 acres

ROHN, WALLACE
Rt. 2

Beardstown
145 acres

ROLF, FREDA
Rt. 1

Arenzville
80 acres

ROSS, ETHEL & HAZEL
Rt. 3

Virginia
240 acres

ROSS, WALTER
Rt. 3

Virginia
200 acres

ROSS, EARL
Rt. 1

Virginia
228 acres

ROTH, JOHN
Rt. 1

Ashland
60 acres

ROSS, EARL
Rt. 1

Virginia

RUPPEL, A. E.
Rt. 1

Arenzville
200 acres

ROSS, WALTER
Rt. 3

Virginia
200 acres

RUPPLE, A. J.
Rt. 1

Arenzville
98 acres

RUPPLE, A. H.
Rt. 1

Arenzville
140 acres

RUPPEL, EDWIN
Rt. 1

Petersburg
160 acres

RUPPLE, A. J.
Rt. 2

Beardstown
160 acres

RUPPEL, POWELL
Rt. 1

Oakford
240 acres

RUPPEL, AUGUST H.
Rt. 2

Beardstown
140 acres

RUPPEL, RUSSELL C.
Rt. 2

Beardstown
180 acres

RUPPEL, CLARENCE J.
Rt. 1

Virginia
118 acres

SAATHOFF, OTTO
Rt. 1

Chandlerville
160 acres

SALLEE, JOHN M.
Rt. 3

Virginia
144 acres

SATORIUS, EDGAR
Rt. 1

Ashland
142 acres

SATORIUS, W. G.
Rt. 1

Petersburg
400 acres

SATORIUS, WILLIAM H.
Rt. 2

Ashland
280 acres

SAVAGE, CLINTON H.
Rt. 2

Beardstown
134 acres

SAVAGE, MRS. EDITH M.
Rt. 1

Virginia
183 acres

SAVAGE, FRED D.
Rt. 2

Virginia
378 acres

SAVAGE, WALTER W.
Rt. 2

Ashland
117 acres

SCALES, ROSEMARY & JANET M^cDONALD Virginia
Rt. 1 260 acres

SCHAAD, MAUD Chandlerville
Rt. 1 200 acres

SCHAAD, MAUD Chandlerville
Rt. 1 90 acres

SCHAAD, MAUDE Virginia
Rt. 2 205 acres

SCHAAD, MAUD Virginia
Rt. 2

SCHAAD, MAUDE Virginia
Rt. 2 255 acres

SCHAAD, MAUD Chandlerville
Rt. 1 200 acres

SCHAAD, THOMAS Virginia
Rt. 1

SCHAAD, THOMAS
Rt. 2

Virginia
150 acres

SCHALL, ALEX
Rt. 2

Virginia
200 acres

SCHALL, HARRY
Rt. 2

Virginia
80 acres

SCHADDEL, HENRY
Rt. 1

Oakford
395 acres

SCHEER, AUGUST F.
Rt. 1

Beardstown
80 acres

SCHEER, AUGUST
Rt. 1

Beardstown

SCHEER, W.
Rt. 1

Beardstown

SCHEER, WILLIAM
Rt. 1

Beardstown
240 acres

SCHEWE, CARL
Rt. 1

Beardstown
120 acres

SCHEWE, W. S.
Rt.. 1

Beardstown
320 acres

SCHEWE, CARL
Rt. 1

Beardstown
120 acres

SCHEWEVE, MRS. MOLLIE
Rt. 1-Alfred Lebkuecher, Mgr.

Beardstown
80 acres

SCHEWE, CARL
Rt. 1

Beardstown
120 acres

SCHMOLDT, E. J.
Rt. 2

Beardstown
200 acres

SCHEWE, KARL
Rt. 1

Beardstown
209 acres

SCHMOLDT, E. J.
Rt. 1

Beardstown

SCHMOLDT, E. J.
Rt. 1

Beardstown
900 acres

SCHNAKE, FRED

Beardstown

SCHMOLDT, E. J.
Rt. 1

Beardstown

SCHNEIDER, ELMER
Rt. 2

Beardstown
120 acres

SCHNAKE, EDWIN J.
Rt. 2

Beardstown
221 acres

SCHNEIDER, ELMER
Rt. 2

Beardstown
80 acres

SCHNAKE, PAUL
Rt. 2

Beardstown
155 acres

SCHNEIDER, HOMER
Rt. 2

Beardstown
258 acres

SCHNEPPER, CHRIS
Rt. 2

Virginia
168 acres

SCHULTZ, A. G.
Rt. 1

Beardstown
403 acres

SCHNEPPER, CHRIS
Rt. 2

Virginia
170 acres

SCHULTZ, RICHARD C.
Rt. 1

Beardstown
13 acres

SCHONE, WAYNE L.
Rt. 1

Virginia
225 acres

SCHUMACHER, J. H.
Rt. 1

Beardstown
428 acres

SCHROEDER, W. F.
Rt. 2

Virginia
190 acres

SCHWEER, RALPH
Rt. 1

Chapin
123 acres

SEAMAN, ROY F. Beardstown
Rt. 1 180 acres

SEVERINS, WILLIAM Chandlerville
Rt. 1 200 acres

SEVER, WALTER Ashland
Rt. 2 140 acres

SHAWGO, DONO Oakford
Rt. 1 291 acres

SEVERNS, WILMER R. Chandlerville
Rt. 1 120 acres

THE MONKEY & PEACOCK PLACE
M. C. Sinclair Virginia

SEVERNS, WILLIAM Chandlerville
Rt. 1 200 acres

SHANER, JOHN H. Virginia
Rt. 3 120 acres

SIELSCHOTT, DONALD J.
Rt. 2

Virginia
375 acres

SINCLAIR, GLEN
Rt. 1

Ashland
160 acres

SINCLAIR MRS. RENA C.
Rt. 1-R. E. Mefford, Mgr.

Virginia
400 acres

SKILES, F.
Rt. 3

Virginia

SKILES, MARK O.
Rt. 1

Virginia

SKILES, MARK O.
Rt. 1

Virginia
355 acres

SMEDLEY, MARY E. & H.F.
Rt. 1

Tallula
80 acres

SMITH, J. M.
Rt. 1

Virginia
70 acres

SMITH, G.
Rt. 3

Virginia

SNOW, H. A.
Rt. 1

Chandlerville

SMITH, JAMES T.
Rt. 1

Chandlervi lle
175 acres

SNOW, H. A.
Rt. 1

Chandlerville
500 acres

SMITH, RUSSELL M.
Rt. 2

Ashland
60 acres

SNOW, DR. HERBERT
Rt. 1

Virginia
140 acres

SMITH, RUSSELL M.
Rt. 2

Ashland
100 acres

SPEARS, DANIEL P.
Rt. 1

Beardstown
5 acres

SPEARS, MRS. W. G.
Rt. 2

Ashland
289 acres

SPIRES, BIRL
Rt. 1

Chandlerville
360 acres

SPRINGER, BERT
Rt. 3

Virginia
160 acres

SPRINGER, MRS. NELL
Rt. 3

Virginia
163 acres

STANLEY, O.
Rt. 1

Virginia
40 acres

STARLITE DRIVE-IN THEATRE

Beardstown

STEINER, BETTY
Rt. 2

Beardstown
128 acres

STENSON, BERT
Rt. I

Arenzville
20 acres

STEWART, C. C.
Rt. 1

Bluff Springs
80 acres

STEWART, VICTOR
Rt. 1

Chandlerville
3½ acres

STEWART, C. C.
Rt. 1

Virginia
320 acres

STILTZ, W. H.
Rt. 1

Tallula
100 acres

STEWART, LESTER A.
Rt. 1

Chandlerville
Tenant

STITH, JOSEPH
Rt. 1

Beardstown
80 acres

STEWART, LESTER A.
Rt. 1

Chandlerville
215 acres

STOCK, EDWARD H.
Rt. 2

Arenzville
160 acres

STOCK, WARREN
Rt. 1

Arenzville
180 acres

STOCK, PHILIP F.
Rt. 2

Arenzville

STOCK, PAUL
Rt. 1

Arenzville
177 acres

STOCK, PHILIP F.
Rt. 2

Arenzville

STOCK, PHILIP
Rt. 1

Arenzville
6 acres

STOCK, THOMAS
Rt. 2

Arenzville
40 acres

STOCK, PHILIP F.
Rt. 2

Arenzville
380 acres

STOCK, IDA
Rt. I

Arenzville
200 acres

STREMMEL, ROY C. Beardstown
Rt. 1

STRIBLING, EDNA V.;W. C. & GLENN Ashland
Rt. 1 211 acres

STREMMEL, ROY C. Beardstown
Rt. 1 200 acres

STRIBLING, HARRY Ashland
Rt. 2 380 acres

STREMSTERFER, LEON H. Virginia
Rt. 3 112 acres

STRIBING, J. T. Aahland
Rt. 2 Tenant

STRIBLING, EDNA V.; W.C. & GLENN Ashland
Rt. 1 Tenant

STRIBLING, J. T. Ashland
Rt. 2 393 acres

STRIBLING, L. E.
Rt. 2

Ashland
Tenant

STRIBLING, LLOYD E.
Rt. 2

Ashland
130 acres

STRIBLING, L. E.
Rt. 2

Ashland
Tenant

STRUEBLE, MORTON
Rt. 2

Ashland
122 acres

STRIBLING, L. E.
Rt. 2

Ashland
720 acres

STRUEBLE, MORTON
Rt. 2

Ashland
202 acres

STRIBLING, LLOYD
Rt. 2

Ashland
80 acres

STUCKE, OLIVE
Rt. 1

Beardstown
160 acres

SUDBRINK, E.
Rt. 3

Virginia
295 acres

SUDBRINK, EDWIN B.
Rt. 3

Virginia
140 acres

SUNBRINK, JENNIE
Rt. 2

Virginia
280 acres

SUDBRINK, WM. & JENNY (ESTATE)
Rt.1.Miss Mary Sudbrink, Mgr.

Virginia
300 acres

SUFFERN, MISS INA
Rt. 1

Virginia
155 acres

SURAT, MARY
Rt. 2

Arenzville
20 acres

SUTHERD, JOHN
Rt. 2

Ashland
100 acres

SUTHERD, JOHN
Rt. 2

Ashland
132 acres

SUTTON, ERNEST
Rt. 1

Chandlerville
80 acres

SWEATMAN, ARTHUR

Virginia
170 acres

SWEATMAN, GLENN
Rt. 2

Virginia
160 acres

SWEATMAN, L. W.
Rt. 2

Virginia
120 acres

SWEATMAN, OTTO
Rt. 2

Virginia
120 acres

SWEATMAN, ROBERT
Rt. 2

Virginia
190 acres

SWEEDEN, C.
Rt. 1

Sangamon Valley
40 acres

SWEETEN, L.
Rt. 1

Virginia
20 acres

TAAPKEN, HENRY — Chandlerville
Rt. 1 — 80 acres

TALKEMEYER, MRS. AMELIA & WM. — Arenzville
Rt. 1 — 200 acres

TALKEMEYER, MRS. AMELIA & WM. — Arenzville
Rt. 1 — 200 acres

TALKEMEYER, MRS. MAME — Beardstown
Rt. 2

TALKEMEYER, MRS. MAME — Beardstown
Rt. 2 — 340 acres

TAYLOR, ARTHUR N. — Chandlerville
Rt. 1 — 420 acres

TAYLOR, MRS. C. C. — Chandlerville
Rt. 2 — 125 acres

TAYLOR, MRS. C. C. — Chandlerville
Rt. 2 — 175 acres

TAYLOR, HENRY S.
Rt. 2

Ashland
637 acres

TAYLOR, JAMES O.
Rt. 2

Virginia
200 acres

TAYLOR, J. H.
Rt. 2

Virginia
2 acres

TAYLOR, MRS. JOHN H.
Rt. 2

Virginia
120 acres

TAYLOR, MRS. J. H.
Rt. 2

Virginia
180 acres

TAYLOR, JOHN H.
Rt. 2

Virginia
57 7 acres

TAYLOR, J.
Rt. 1

Chandlerville
117 acres

TAYLOR, L.
Rt. 2

Beardstown
1 acre

TAYLOR, NEIL
Rt. 1

Oakford
230 acres

THEIVACT, MERTIS M.
Rt. 2

Chandlerville
80 acres

TAYLOR, R. A.
Rt. 2

Virginia

THEIVAGT, WM. (ESTATE)
Rt. 2

Virginia
363 acres

TAYLOR, R. A.
Rt. 2

Virginia
585 acres

THOMPSON, EDGAR
Rt. 1

Virginia
218 acres

TAYLOR SISTERS
Rt. 2

Virginia
320 acres

THOMPSON, VERNA MAE & WM. B.

Bluff Springs
140 acres

THORNBER, MRS. FLORENCE
Rt. 1

Virginia
80 acres

THORNLEY, JAMES E. (ESTATE)
Rt. 2

Ashland
Tenant

THORNBER, MRS. FLORENCE
Rt. 1

Virginia
160 acres

THORNLEY, JAMES E. (ESTATE)
Rt. 2

Ashland
Tenant

THORNLEY, EMMERSON
Rt. 3

Ashland
7 acres

THORNLEY, JAMES E. (ESTATE)
Rt. 2

Ashland
700 acres



THORNLEY, EMMERSON
Rt. 2

Ashland
205 acres

THORNLEY, RICHARD
Rt. 3

Ashland
205 acres

THORNLEY, WALKER
Rt. 2

Ashland
Tenant

THORNLEY, WALKER
Rt. 2

Ashland
Tenant

THORNLEY, WALKER
Rt. 2

Ashland
542 acres

TIBBS, CHARLIE
Rt. 1

Oakford
370 acres

TIEMEYER, JOHN
Rt. 1

Virginia
160 acres

TIMIAN, MRS. ELMER E.
Rt. 2

Virginia
1¼ acres

TIUCKE, EDWIN
Rt. 1

Arenzville
200 acres

TOMLIN, MAE G.
Rt. 2

Ashland
230 acres

TOSH, GEORGE O.
Rt. 2

Beardstown
120 acres

TREADWAY, CARL
Rt. 2

Beardstown
170 acres

TOSH, GEORGE O.
Rt.2-Lawrence Pate, Mgr.

Beardstown
160 acres

TREADWAY, EDWIN B.
Rt. 2

Beardstown
160 acres

TRACY BROS.
Rt. 2

Beardstown

TRESSLER, OTTO
Rt. 1

Petersburg
80 acres

TRACY BROS.
Rt. 2

Beardstown
524 acres

TRITSCH, MRS. ESTHER
Rt. 1

Arenzville
206 acres

TRUSSELL, ROSE — Bluff Springs, 160 acres

TUCKER, CHARLES G. Rt. 3 — Virginia, 280 acres

TUCKER, C. G. Rt. 1 — Chandlerville, 120 acres

TUECKE, A. H. Rt. 1 — Chandlerville, 200 acres

TUCKER, C. G. Rt. 3 — Virginia, 130 acres

TUECKE, E. Rt. 1 — Beardstown, 90 acres

TUCKER, CHARLES G. Rt. 3 — Virginia, 140 acres

TUECKE, E. Rt. — Virginia, 128 acres

TUECKE, E. J.
Rt. 1

Beardstown
200 acres

TURNER, JOSEPH
Rt. 1

Virginia
200 acres

TURLEY, HOWARD (ESTATE)

Arenzville
160 acres

TURNER, MRS. SAMUEL
Rt. 1

Virginia
240 acres

TURLEY, JOHN A.
Rt. 1

Arenzville
40 acres

TWECKE, EDWIN
Rt. 1

Beardstown
160 acres

TURLEY, JOHN A.
Rt. 1

Arenzville
120 acres

UNLAND, CHARLES
Rt. 1

Beardstown
1 acre

UNLAND, CHARLES H.
Rt. 1

Beardstown
120 acres

VAN ETTER, LEO
Rt. 1

Oakford
160 acres

UNLAND, MRS. PEARL
Rt. 1

Beardstown
240 acres

VAN HERCK, WILLIAM
Rt. 1

Arenzville
46 acres

UREDENBRUG LUMBER COMPANY

Beardstown

VETTE, BILL

Bluff Springs

UTTER, DON
Rt. 1

Beardstown
2½ acres

VETTE, BILL
Rt. 1

Beardstown
400 acres

VIERRA, E. J. Beardstown
50 acres

VIRGIN, J. O. Ashland
Rt. 1 142 acres

VINCENT, MRS. HAZEL Beardstown
Rt. 1 12 acres

VIRGINIA GRAIN COMPANY Virginia

VIRGIN ESTATE Virginia
Rt. 2-Polled Shorthorns-Robt.Virgin,Mgr.80

VIRGINIA PACKING COMPANY Virginia

VIRGIN, E. H. Arenzville
Rt. 2 160 acres

VANCE, F. B. Beardstown
Rt. 2 20 acres

VAN GIESEN, JOHN
Rt. 1

Virginia
240 acres

VAUGHN, V.
Rt. 1

Chandlerville

VETTE, BILL

Bluff Springs
176 acres

WAGNER, ED
Rt. 2

Virginia
80 acres

WAGNER, GEORGE
Rt. 2

Arenzville
118 acres

WAGONER, JOSHUA
Rt. 1

Chandlerville
Tenant

WAGONER, JOSHUA
Rt. 1

Chandlerville
80 acres

WALDMIER, E. S.
Rt. 2

Beardstown
100 acres

WALDMIRE, E. S.
Rt. 2

Beardstown
170 acres

WALDMIRE, E. S.
Rt. 2

Beardstown
300 acres

WALDMIRE, E. S.
Rt. 2

Beardstown
209 acres

WALKER, M. & F. E. GUINAN
Rt. 3

Virginia
427 acres

WALDMIRE, E. S.
Rt. 2

Beardstown
245 acres

BROS, WALTER
Rt. 1

Virginia
265 acres

WALDMIRE, E. S.
Rt. 2

Beardstown
250 acres



WALTER, OLLAND
Rt. 3

Virginia
110 acres

VINCENT, ED
Rt. 2

Arenzville
20 acres

WANKEL, FLOYD
Rt. 2

Beardstown
220 acres

WALTERS, CLEM & LEO
Rt. 1

Virginia
25 acres

WARD, MRS. J. D.
Rt. 3

Virginia
238 acres

WALTERS, JAMES
Rt. 1

Beardstown
80 acres

WARDEN, RAYMOND L.
Rt. 1

Virginia
160 acres

WALTERS, JOHN
Rt. 1

Virginia

WATKINS, EDWARD A.
Rt. 2

Chandlerville
18 acres

WATKINS, GALEN & FRANKLIN
Rt. 3

Virginia
360 acres

WATTS, JESSE L.
Rt. 2

Virginia
87 acres

WATKINS, HARRY
Rt. 2

Ashland
78 acres

WEBKER, MRS. CHARLES
Rt. 1

¼ acre
Beardstown

WATKINS, LLOYD A.
Rt. 1

Chandlerville
257 acres

WEEKS, ALBERT
Rt. 1

Arenzville
40 acres

WATKINS, M.
Rt. 1

Chandlerville
160 acres

WEERIES, LOUIS
Rt. 2

Arenzville
160 acres

WEIMER, JOHN
Rt. 2

Beardstown

WERTS, O. W.
Rt. 1

Virginia
½ acre

WELCH, IMOGENE
Rt. 1

Arenzville
334 acres

WESSLER, ALBERT H.
Rt. 1

Arenzville

WELCH, IMOGENE Q.
Rt.2-Otto Ruppel, Tenant 23 yrs.

Ashalnd
440 acres



WESSLER, ALBERT H.
Rt. 1

Arenzville
280 acres

WELLENKAMP, EDW.
Rt. 1

Beardstown
253 acres

WESSEL, FRANK C.
Rt. 1

Beardstown
80 acres

WHEELOCK, CLAUDE
Rt. 1

Chandlerville
112 acres

WHISNANT, EARL
Rt. 1

Virginia
140 acres

WHITE, CARLYLE J.
Rt. 1

Beardstown
10 acres

Whitley, Raymond
Rt. 1

Oakford
2 acres

WILDT, ARTHUR C.
Rt. 2

Arenzville
200 acres

WILDT, JAMES
Rt. 2

Virginia
126 acres

WILDT, L.
Rt. 2

Virginia
200 acres

WILDT, LESLIE
Rt. 1

Virginia
218 acres

WILHITE, A.
Rt. 3

Virginia
80 acres

WILHITE, E.
Rt. 3

Virginia
80 acres

WILHITE, E.
Rt. 3

Virginia
200 acres

WILSON, C. R.
Rt. I

Sangamon Valley
25 acres

WILSON, C. R.
Rt. I

Sangamon Valley
1 75 acres

WILSON, MRS. F. C.
Rt. 3

Virginia
320 acres

WILSON, MRS. F. C.
Rt. 3

Virginia
320 acres

WILSON, MRS. F. C.
Rt. 3

Virginia
Tenant House

WILSON, WILLIAM C. Chandlerville
Rt. 1 160 acres

WINHOLD, MAYME Virginia
Rt. 3 155 acrea

WING, MYRTIS Chandlerville
Rt. 2

WINHOLD, MAYME Virginia
Rt. 3 165 acres

WINHOLD, MRS. MAYME Virginia
Rt. 3

WINHOLD, ROY Virginia
Route 3 11 acres

WINHOLD, MAYME Virginia
Rt. 3 80 acres

WINHOLDT, MAME Virginia
Rt. 3 160 acrea

WINKELMAN, ALBERT F. Arenzville
Rt. 1

WINKELMAN, ALBERT F. (Paul A. Mgr) Arenzville
Rt. 1-Frederick Winkelman Homestead 182

WINKELMAN, MRS. ELSIE L. Arenzville
Rt. 1 96 acres

WINKELMAN, LEE Arenzville
Rt. 2 120 acres

WINKELMAN, WM. E. Virginia
Rt. 3 160 acres

WINHOLD, MRS. MAYME Virginia
Rt. 3 120 acres

WITTE, EDWARD W. Arenzville
Rt. 2-Herbert E. Witte, Mgr. 240 acres

WITTE, HAROLD L. Arenzville
Rt. 2 120 acres

WITTE, HENRY F.
Rt. 1

Arenzville
205 acres

WITTE, WILLIAM H.
Rt. 2

Arenzville
208 acres

WITTE, JULIUS H.
Rt. 1

Arenzville
120 acres

WOLFE, HAROLD
Rt. 3

Virginia
180 acres

WITTE, JULIUS
Rt. 2

Arenzville
256 acres

WOODWARD ESTATE
Rt. 1

Virginia
320 acres

WITTE, LOUIS
Rt. 2

Arenzville
200 acres



WRIGHT, B. M.
Rt. 1

Beardstown
110 acres

WRIGHT, NATE
Rt. 2

Ashland
232 acres

YAPLE, B.
Rt.

Philadelphia
135 acres

WULF, OTTO
Rt. 2

Ashland
.35 acres

YATES, MYRTLE
Rt. 1

Beardstown

WULF, OTTO D.
Rt. 2

Ashland
19 7 acres

YATES, MYRTLE
Rt. 1

Beardstown
395 acres

WYATT, STUART
Rt. 3

Ashland
176 acres

ZILLION, JAMES
Rt. 1

Arenzville
2 acres

ARENZVILLE HAGENER FARMERS GRAIN CO.

GRAINS • SOY BEANS • SEEDS • COAL • MASTER MIX FEEDS
CUSTOM GRINDING AND MIXING

CHARLES SCHNITKER
MANAGER
ARENZVILLE, ILLINOIS

ARNOLD PAUL

OWNER AND BREEDER
OF
REGISTERED HEREFORDS

ARENZVILLE TOWNSHIP
156 Acres

Route 1 Arenzville, Ill.

STATE BANK OF ASHLAND

ASHLAND, ILLINOIS

A Complete Banking Service for the Community with a TRUST DEPARTMENT

MEMBER
FEDERAL DEPOSIT INSURANCE CORPORATION

BEARD HEREFORD FARM

ARENZVILLE, ILLINOIS — 40 ACRES

"Welcome Visitors"

BREEDER OF REGISTERED HEREFORDS
REGISTERED MERIT BLOOD LINES
CATTLE FOR SALE

SALES — **SERVICE**

BEARD IMPLEMENT

NEW IDEA — KEWANEE
FARM MACHINERY

Phone 112 — Arenzville, Illinois

Serving Agriculture Since 1870

PETEFISH, SKILES & CO.

VIRGINIA, ILLINOIS

FEDERAL DEPOSIT INSURANCE CORPORATION
$10,000 MAXIMUM INSURANCE FOR EACH DEPOSITOR
MEMBER

The Oldest Bank in Cass County

Roster of State Officers

UNITED STATES SENATORS FROM ILLINOIS

Name	Term of service	Residence	Remarks
Ninian Edwards, Dem	1818-1819	Kaskaskia	
Jesse B. Thomas, Dem	1818-1823	Kaskaskia	
Ninian Edwards, Dem	1819-1824	Edwardsville	Own successor. Resigned 1824.
Jesse B. Thomas, Dem	1823-1829	Edwardsville	Own successor.
John McLean, Dem	1824-1825	Shawneetown	Vice Edwards, resigned.
Elias Kent Kane, Dem	1825-1831	Kaskaskia	To succeed McLean.
John McLean, Dem	1829-1830	Shawneetown	Died Oct. 14, 1830.
David J. Baker, Dem	Nov. 12-Dec. 11, 1830	Kaskaskia	Appointed, vice McLean, deceased.
John M. Robinson, Dem	1830-1835	Carmi	To succeed Baker.
Elias Kent Kane, Dem	1831-1835	Kaskaskia	Own successor. Died Dec. 12, 1835.
John M. Robinson, Dem	1835-1841	Carmi	Own successor.
William L. D. Ewing, Dem	1835-1837	Vandalia	Vice Kane, deceased.
Richard M. Young, Dem	1837-1843	Jonesboro	To succeed Ewing.
Samuel McRoberts, Dem	1841-1843	Waterloo	Vice Robinson. Died Mar. 22, 1843.
Sidney Breese, Dem	1843-1849	Carlyle	To succeed Young.
James Semple, Dem	1843-1847	Alton	Appointed, vice McRoberts deceased.
Stephen A. Douglas, Dem	1847-1853	Quincy	To succeed Semple.
James Shields, Dem	1849-1855	Springfield	To succeed Breese.
Stephen A. Douglas, Dem	1853-1859	Chicago	Own successor.
L. Trumbull, Anti-Neb., Dem.	1855-1861	Belleville	To succeed Shields.
Stephen A. Douglas, Dem	1859-1861	Chicago	Own successor. Died June 3, 1861.
Lyman, Trumbull, Rep	1861-1867	Chicago	Own successor.
Orville H. Browning, Rep	1861-1863	Quincy	Appointed, vice Douglas.
William A. Richardson, Dem	1863-1865	Quincy	To succeed Browning.
Richard Yates, Rep	1865-1871	Jacksonville	To succeed Richardson.
Lyman Trumbull, Rep	1867-1873	Chicago	Own successor.
John A. Logan, Rep	1871-1877	Chicago	To succeed Yates.
Richard J. Oglesby, Rep	1873-1879	Decatur	To succeed Trumbull.
David Davis, Ind	1877-1883	Bloomington	To succeed Logan.
John A. Logan, Rep	1879-1885	Chicago	To succeed Oglesby.
Shelby M. Cullom, Rep	1883-1889	Springfield	To succeed Davis.
John A. Logan, Rep	1885-1886	Chicago	Died Dec. 26, 1886.
Charles B. Farwell, Rep	1887-1891	Chicago	Vice Logan, deceased.
Shelby M. Cullom, Rep	1889-1895	Springfield	To succeed himself.
John M. Palmer, Dem	1891-1897	Springfield	To succeed Farwell.
Shelby M. Cullom, Rep	1895-1901	Springfield	To succeed himself.
William E. Mason, Rep	1897-1903	Chicago	To succeed Palmer.
Shelby M. Cullom, Rep	1901-1907	Springfield	To succeed himself.
Albert J. Hopkins, Rep	1903-1909	Aurora	To succeed Mason.
Shelby M. Cullom, Rep	1907-1913	Springfield	To succeed himself.
*William Lorimer, Rep	1909-1912	Chicago	To succeed Hopkins.
James Hamilton Lewis, Dem	1913-1919	Chicago	To succeed Cullom.
Lawrence Y. Sherman, Rep	1913-1915	Springfield	In place of Lorimer.
Lawrence Y. Sherman, Rep	1915-1921	Springfield	To succeed himself.
Medill McCormick, Rep	1919-1925	Chicago	To succeed Lewis.
William B. McKinley, Rep	1921-1927	Champaign	To succeed Sherman.
Charles S. Deneen, Rep	1925-1931	Chicago	To succeed McCormick.
†Frank L. Smith, Rep	1927-	Dwight	To succeed McKinley.
Otis F. Glenn, Rep	1928-1933	Murphysboro	In place of Frank L. Smith.
James Hamilton Lewis, Dem	1931-1937	Chicago	To succeed Deneen.
William H. Dieterich, Dem	1933-1939	Beardstown	To succeed Glenn.
James Hamilton Lewis, Dem	1937-1939	Chicago	Died April 9, 1939.
Scott W. Lucas, Dem	1939-1945	Havana	To succeed Dieterich.
James M. Slattery, Dem	1939-1940	Chicago	Appointed; vice Lewis, deceased.
C. Wayland Brooks, Rep	1940-1943	Chicago	Elected to fill Lewis term.
C. Wayland Brooks, Rep	1943-1949	Chicago	
Scott W. Lucas, Dem	1945-1951	Havana	
Paul H. Douglas, Dem	1949-1955	Chicago	
Everett McKinley Dirksen, Rep.	1951-1957	Pekin	

* Unseated, election being declared illegal by Senate.
† Refused his seat by action of the Senate.

• • • • •

LEGAL HOLIDAYS IN ILLINOIS

NEW YEAR'S DAY	January 1
LINCOLN'S BIRTHDAY	February 12
WASHINGTON'S BIRTHDAY	February 22
GOOD FRIDAY	Friday immediately before Easter Sunday each year
MEMORIAL DAY	May 30
INDEPENDENCE DAY	July 4
LABOR DAY	First Monday in September
COLUMBUS DAY	October 12
ARMISTICE DAY	November 11
THANKSGIVING DAY	The day being recommended by the Governor or by the President of the U. S.
CHRISTMAS DAY	December 25
ELECTION DAY	Election of Members of General Assembly (even number years only)

When such holiday fall on Sunday, the Monday next following shall be held and considered such holiday

WILLIAM G. STRATTON

Governor

Born at Ingelside in Lake County
on February 26, 1914

PAST GOVERNORS OF ILLINOIS

Name	Date of birth	Place of birth	Inaugurated	From what county	Date of death	Place of death
Shadrach Bond, Dem	Nov. 24, 1773	Frederickstown, Md	Oct. 6, 1818	St. Clair	Apr. 12, 1832	Kaskaskia
Edward Coles, Dem	Dec. 15, 1786	Albermarle County, Va	Dec. 5, 1822	Madison	July 7, 1868	Philadelphia
Ninian Edwards, Dem[1]	Mar. 17, 1775	Montgomery County, Md	Dec. 6, 1826	Madison	July 20, 1833	Belleville
John Reynolds, Dem[2]	Feb. 26, 1788	Montgomery County, Pa	Dec. 6, 1830	St. Clair	May 8, 1865	Belleville
William L. D. Ewing, Dem[3]	Aug. 31, 1795	Logan County, Ky	Nov. 17, 1834	Fayette	Mar. 25, 1846	Springfield
Joseph Duncan, Dem	Feb. 22, 1794	Paris, Ky	Dec. 3, 1834	Morgan	Jan. 15, 1844	Jacksonville
Thomas Carlin, Dem	July 18, 1789	Fayette County, Ky	Dec. 7, 1838	Greene	Feb. 14, 1852	Carrollton
Thomas Ford, Dem	Dec. 5, 1800	Uniontown, Pa	Dec. 9, 1842	Ogle	Nov. 3, 1850	Peoria
Augustus C. French, Dem[4]	Aug. 2, 1808	Hill, N. H	Dec. 8, 1846 Jan. 8, 1849	Crawford	Sept. 4, 1864	Lebanon
Joel Aldrich Matteson, Dem	Aug. 8, 1808	Watertown, N. Y	Jan. 10, 1853	Will	Jan. 31, 1873	Chicago
William H. Bissell, Rep[5]	Apr. 25, 1811	Painted Post, N. Y	Jan. 12, 1857	Monroe	Mar. 18, 1860	Springfield
John Wood, Rep	Dec. 20, 1798	Moravia, N. Y	Mar. 21, 1860	Adams	June 11, 1880	Quincy
Richard Yates, Rep	Jan. 18, 1815	Warsaw, Ky	Jan. 14, 1861	Morgan	Nov. 27, 1873	St. Louis, Mo.
Richard J. Oglesby, Rep	July 25, 1824	Oldham County, Ky	Jan. 16, 1865	Macon	Apr. 24, 1899	Elkhart
John M. Palmer, Rep	Sept. 13, 1817	Eagle Creek, Ky	Jan. 11, 1869	Macoupin	Sept. 25, 1900	Springfield
Richard J. Oglesby, Rep[6]	July 25, 1824	Oldham County, Ky	Jan. 13, 1873	Macon	Apr. 24, 1899	Elkhart
John L. Beveridge, Rep	July 6, 1824	Greenwich, N. Y	Jan. 23, 1873	Cook	May 3, 1910	Hollywood, Calif.
Shelby Moore Cullom, Rep[7]	Nov. 22, 1829	Wayne County, Ky	Jan. 8, 1877 Jan. 10, 1881	Sangamon	Jan. 28, 1914	Washington
John M. Hamilton, Rep	May 28, 1847	Union County, Ohio	Feb. 6, 1883	McLean	Sept. 23, 1905	Chicago
Richard J. Oglesby, Rep	July 25, 1824	Oldham County, Ky	Jan. 30, 1885	Macon	Apr. 24, 1899	Elkhart
Joseph W. Fifer, Rep	Oct. 28, 1840	Staunton, Va	Jan. 14, 1889	McLean	Aug. 6, 1938	Bloomington
John P. Altgeld, Dem	Dec. 30, 1847	Felters, Germany	Jan. 10, 1893	Cook	Mar. 12, 1902	Joliet
John R. Tanner, Rep	Apr. 4, 1844	Warrick, County, Ind	Jan. 11, 1897	Clay	May 23, 1901	Springfield
Richard Yates, Rep	Dec. 12, 1860	Jacksonville	Jan. 14, 1901	Morgan	Apr. 11, 1936	Springfield
Charles S. Deneen, Rep	May 4, 1863	Edwardsville	Jan. 9, 1905 Jan. 18, 1909	Cook	Feb. 5, 1940	Chicago
Edward F. Dunne, Dem	Oct. 12, 1853	Waterville, Conn	Feb. 3, 1913	Cook	May 24, 1937	Chicago
Frank O. Lowden, Rep	Jan. 26, 1861	Sunrise, Minn	Jan. 8, 1917	Ogle	Mar. 20, 1943	Tucson, Ariz.
Len Small, Rep	June 16, 1862	Kankakee	Jan. 10, 1921 Jan. 12, 1925	Kankakee	May 17, 1936	Kankakee
Louis L. Emmerson, Rep	Dec. 27, 1863	Albion	Jan. 14, 1929	Jefferson	Feb. 4, 1941	Mt. Vernon
Henry Horner, Dem[8]	Nov. 30, 1879	Chicago	Jan. 9, 1933 Jan. 4, 1937	Cook	Oct. 6, 1940	Winnetka
John H. Stelle, Dem	Aug. 10, 1891	McLeansboro	Oct. 6, 1940	Hamilton		
Dwight H. Green, Rep	Jan. 9, 1897	Ligonier, Ind	Jan. 13, 1941 Jan. 8, 1945	Cook		
Adlai E. Stevenson, Dem	Feb. 5, 1900	Los Angeles, Calif	Jan. 10, 1949	Lake		

[1] Territorial governor, 1809-1818. [2] Governor Reynolds resigned November 17, 1834, to become representative in Congress; succeeded by William L. D. Ewing. [3] W. L. D. Ewing was acting Lieutenent Governor and became Governor during the interim between Governor John Reynold's resignation and election to Congress and the election of Governor Joseph Duncan. [4] Governor French was re-elected under the Constitution of 1848. [5] Governor Bissell dies March 18, 1860; succeeded by John Wood, Lieutenant Governor. [6] Governor Oglesby resigned January 23, 1873, to become U.S. Senator; succeeded by John L. Beveridge, Lieutenant Governor. [7] Governor Cullom resigned February 8, 1883, to become U.S. Senator; succeeded by John M. Hamilton, Lieutenant Governor. [8] Governor Horner died October 6, 1940; succeeded by John H. Stelle, Lieutenant Governor.

Points of Interest

STATE FORESTS and GAME PRESERVES

Sanganois Refuge and Public Hunting and Fishing Grounds - northeast of Beardstown.

AIRPORTS

Beardstown Hood Airport - 1 mile southeast of Beardstown, U.S. 67 to State Route 8 and 3/4 mile south.

PICNIC GROUNDS and ROADSIDE TABLES

1-1/2 miles northwest of Virginia, U.S. 67.

1/2 mile southeast of Philadelphia, State Route 12.

States: Capitals, Settled, Entry into Union

State	Capital	Settled	Entered Union
Ala.....	Montgomery...	1702	1819, Dec. 14
Ariz.....	Phoenix.....	1848	1912, Feb. 14
Ark.....	Little Rock....	1785	1836, June 15
Cal.....	Sacramento....	1769	1850, Sept. 9
Colo. ...	Denver.....	1858	1876, Aug. 1
Conn. .	Hartford.....	1635	1788, Jan. 9
Del.....	Dover.....	1638	1787, Dec. 7
Fla.....	Tallahassee....	1565	1845, Mar. 3
Ga. . ..	Atlanta.....	1733	1788, Jan. 2
Idaho...	Boise.....	1842	1890, July 3
Ill.....	Springfield.....	1720	1818, Dec. 3
Ind.....	Indianapolis...	1733	1816, Dec. 11
Iowa....	Des Moines....	1788	1846, Dec. 28
Kan.....	Topeka.....	1727	1861, Jan. 29
Ky.....	Frankfort.....	1774	1792, June 1
La.....	Baton Rouge...	1699	1812, Apr. 30
Me.....	Augusta.....	1624	1820, Mar. 15
Md.....	Annapolis.....	1634	1788, Apr. 28
Mass....	Boston.....	1620	1788, Feb. 6
Mich....	Lansing.....	1668	1837, Jan. 26
Minn....	St. Paul.....	1805	1858, May 11
Miss....	Jackson... ...	1699	1817, Dec. 10
Mo.....	Jefferson City.	1764	1821, Aug. 10
Mont. ..	Helena.....	1809	1889, Nov. 8

PRESIDENTS OF THE UNITED STATES

NAME	Born	Inaug.	Died	Native	Party
George Washington	1732	1789	1799	Va.	Fd.
John Adams.....	1735	1797	1826	Mass.	Fd.
Thomas Jefferson..	1743	1801	1826	Va.	D-R
James Madison....	1751	1809	1836	Va.	D-R
James Monroe.....	1758	1817	1831	Va.	D-R
John Quincy Adams	1767	1825	1848	Mass.	Cl.
Andrew Jackson...	1767	1829	1845	S.C.	D.
Martin Van Buren.	1782	1837	1862	N.Y.	D.
WilliamH.Harrison.	1773	1841	1841	Va.	W.
John Tyler.....	1790	1841	1862	Va.	W.
James K. Polk.....	1795	1845	1849	N.C.	D.
Zachary Taylor....	1784	1849	1850	Va.	W.
Millard Fillmore...	1800	1850	1874	N.Y.	W.
Franklin Pierce....	1804	1853	1869	N.H.	D.
James Buchanan...	1791	1857	1868	Pa.	D.
Abraham Lincoln..	1809	1861	1865	Ky.	R.
Andrew Johnson...	1808	1865	1875	N.C.	R.
Ulysses S. Grant...	1822	1869	1885	Ohio	R.
RutherfordB.Hayes	1822	1877	1893	Ohio	R.
James A. Garfield..	1831	1881	1881	Ohio	R.
Chester A. Arthur..	1830	1881	1886	Vt.	R.
Grover Cleveland..	1837	1885	1908	N.J.	D.
Benjamin Harrison.	1833	1889	1901	Ohio	R.
Grover Cleveland..	1837	1893	1908	N.J.	D.
William McKinley.	1843	1897	1901	Ohio	R.
Theodore Roosevelt	1858	1901	1919	N.Y.	R.
William H. Taft...	1857	1909	1930	Ohio	R.
Woodrow T. Wilson	1856	1913	1924	Va.	D.
Warren G. Harding.	1865	1921	1923	Ohio	R.
Calvin Coolidge....	1872	1923	1933	Vt.	R.
Herbert C. Hoover.	1874	1929	....	Iowa	R.
Franklin Roosevelt.	1882	1933	1945	N.Y.	D.
Harry S. Truman..	1884	1945	....	Mo.	D.
Dwight Eisenhower	1890	1953	....	Texas	R.

States: Capitals, Settled, Entry into Union

State	Capital	Settled	Entered Union
Nebr....	Lincoln.....	1847	1867, Mar. 1
Nev. . .	Carson City...	1850	1864, Oct. 31
N. H..	Concord.....	1623	1788, June 21
N. J.....	Trenton.....	1664	1787, Dec. 18
N.M....	Santa Fe.....	1605	1912, Jan. 6
N. Y....	Albany.....	1614	1788, July 26
N. C....	Raleigh.....	1650	1789, Nov. 21
N.D.....	Bismarck.....	1766	1889, Nov. 2
Ohio....	Columbus.....	1788	1803, Mar. 1
Okla....	Oklahoma City.	1889	1907, Nov. 16
Ore.....	Salem.....	1811	1859, Feb. 14
Pa.....	Harrisburg....	1682	1787, Dec. 12
R. I.....	Providence....	1636	1790, May 29
S. C.....	Columbia.....	1670	1788, May 23
S. D.....	Pierre.....	1856	1889, Nov. 2
Tenn....	Nashville.....	1757	1796, June 1
Texas...	Austin.....	1691	1845, Dec. 29
Utah....	Salt Lake City..	1847	1896, Jan. 4
Vt.....	Montpelier....	1724	1791, Mar. 4
Va.	Richmond.....	1607	1788, June 26
Wash...	Olympia.....	1811	1889, Nov. 11
W. Va...	Charleston.....	1727	1863, June 20
Wisc. ..	Madison.....	1766	1848, May 29
Wyo....	Cheyenne.....	1834	1890, July 10

Points of Constitutional Law.

Congress must meet at least once a year.

Congress may admit as many new states as desired.

One State cannot undo the act of another.

By the Constitution every citizen is guaranteed a speedy trial by jury.

Congress cannot pass a law to punish for a crime already committed.

A person who commits a felony in one State cannot find refuge in another.

Treaties with foreign powers are made by the President and ratified by the Senate.

The territories each have a delegate to Congress who is allowed the privilege of debate, but not the right to vote.

The Vice-President, who ex-officio presides over the Senate has no vote in that body except in case a tie ballot.

If the President holds a bill longer than ten days while Congress is in session it becomes a law without his signature.

An act of Congress cannot become a law over the President's veto except on a two-thirds vote of both houses.

The House of Representatives may impeach the President for any crime, but the Senate has the sole power to try all impeachments.

Amendments to the Constitution of the United States require a two-third vote of each House of Congress, and must be ratified by at least three-fourths of the States.

The President of the United States must be at least 35 years of age; a Senator, 30; a Congressman, 25; The President must have been a resident of the United States fourteen years.

A naturalized citizen is not eligible to the office of President of the United States. A male child born in a foreign land to American parents has an equal chance to become the President with one born on American soil.

The United States shall guarantee to every State a Republican form of government, and shall protect each of them against invasion, and on application of the Legislature or of the Executive (when the Legislature cannot be convened), against domestic trouble.

NUMBER OF CHICKENS - DAIRY CATTLE - ALL CATTLE - HOGS

ILLINOIS - 102 Counties

Source: Based on 1953 Data
USDA

County	Number Chickens	Number Dairy Cattle	Number All Cattle	Number Hogs
Adams	243,700	15,700	57,800	140,200
Alexander	34,900	1,100	4,300	5,700
Bond	192,000	7,800	23,900	40,000
Boone	117,300	19,800	45,900	32,100
Brown	86,900	2,700	16,300	58,000
Bureau	296,300	13,700	92,800	187,500
Calhoun	89,900	2,800	11,100	31,000
Carroll	185,200	13,900	67,900	100,600
Cass	89,900	3,600	18,000	34,000
Champaign	292,200	11,400	53,900	60,500
Christian	201,700	7,000	37,300	79,100
Clark	230,100	6,500	23,200	36,800
Clay	290,300	5,300	20,800	19,700
Clinton	339,900	13,200	27,800	26,100
Coles	159,300	5,200	23,600	46,600
Cook	234,600	12,500	27,700	42,400
Crawford	191,200	4,800	21,500	31,700
Cumberland	201,800	5,800	16,900	19,300
DeKalb	236,900	13,600	93,600	163,400
DeWitt	105,600	4,100	26,400	41,900
Douglas	138,100	3,200	16,900	22,300
DuPage	171,300	8,300	21,700	24,200
Edgar	162,800	7,400	33,100	59,900
Edwards	148,800	2,100	12,900	31,500
Effingham	332,800	12,100	28,200	17,500
Fayette	385,800	11,500	32,400	25,300
Ford	226,000	5,300	31,100	46,400
Franklin	156,900	4,600	14,900	15,800
Fulton	209,500	9,600	64,800	149,500
Gallatin	116,600	2,000	10,600	19,600
Greene	131,200	6,400	36,800	24,100
Grundy	136,100	4,900	26,000	18,100
Hamilton	263,400	4,700	14,600	18,600
Hancock	237,900	12,100	64,800	149,500
Hardin	44,300	1,900	8,700	5,600
Henderson	74,100	3,800	30,900	91,600
Henry	353,300	13,900	101,400	288,000
Iroquois	534,200	13,500	61,500	71,000
Jackson	172,100	7,600	22,100	23,200
Jasper	385,800	6,000	23,900	33,400
Jefferson	311,700	7,200	24,000	28,200
Jersey	121,500	5,500	22,600	47,000
Jo Daviess	247,800	97,100	69,600	83,800
Johnson	102,400	3,500	16,700	11,300
Kane	192,400	27,500	83,900	59,900
Kankakee	258,000	9,900	34,900	35,500
Kendall	138,400	4,600	31,400	52,600
Knox	203,800	9,600	70,200	165,700

County	Number Chickens	Number Dairy Cattle	Number All Cattle	Number Hogs
Lake	187,700	13,400	33,200	25,400
LaSalle	380,000	18,500	102,600	114,300
Lawrence	116,800	2,700	11,600	17,100
Lee	233,600	14,700	79,900	83,800
Livingstone	586,800	14,000	62,900	61,600
Logan	207,400	7,400	37,000	54,500
McDonough	143,900	7,900	52,500	149,500
McHenry	246,300	46,400	89,300	38,700
McLean	399,600	17,100	99,600	150,300
Macon	165,900	6,200	34,100	39,200
Macoupin	298,900	16,100	57,600	102,100
Madison	349,900	18,600	46,000	53,100
Marion	269,000	6,400	24,300	19,300
Marshall	147,000	5,200	30,200	62,200
Mason	94,300	3,600	17,900	22,400
Massac	92,500	2,500	12,700	14,400
Menard	98,000	3,000	21,300	45,400
Mercer	151,000	6,300	51,500	198,100
Monroe	248,400	4,000	11,400	29,200
Montgomery	323,200	14,200	43,300	71,100
Morgan	167,700	5,400	40,500	100,100
Moultrie	120,400	5,500	17,900	15,400
Ogle	302,000	22,900	101,300	125,000
Peoria	211,100	8,200	42,600	84,600
Perry	169,900	6,100	17,800	20,100
Piatt	118,700	4,900	24,400	38,200
Pike	189,500	8,200	56,600	176,200
Pope	62,400	2,500	11,600	3,500
Pulaski	71,900	2,500	10,500	16,500
Putnam	45,600	1,900	13,700	25,900
Randolph	241,900	11,400	32,000	36,400
Richland	208,900	5,200	17,300	14,100
Rock Island	168,100	7,200	39,500	103,600
St. Clair	302,900	10,200	26,500	43,100
Saline	152,800	3,100	15,800	16,300
Sangamon	194,400	8,300	52,000	116,100
Schuyler	101,200	5,500	23,400	62,600
Scott	80,200	2,100	14,700	54,100
Shelby	346,900	13,400	40,500	49,600
Stark	84,800	3,000	27,200	85,300
Stephenson	373,200	38,700	93,600	125,000
Tazewell	182,800	10,300	45,500	61,500
Union	104,600	6,000	17,600	16,500
Vermilion	267,100	8,000	42,200	76,800
Wabash	78,400	1,600	8,400	14,000
Warren	124,000	6,100	60,400	192,400
Washington	274,600	12,800	27,400	19,100
Wayne	416,300	8,900	32,000	33,100
White	166,900	2,900	15,600	32,400
Whiteside	313,400	20,100	81,600	135,600
Will	305,000	14,500	48,300	33,900
Williamson	115,500	4,600	14,200	10,800
Winnebago	179,500	19,600	66,100	67,100
Woodford	188,500	7,900	43,800	51,700
STATE TOTAL	20,948,000	931,000	3,869,000	6,297,000

UNIVERSITY OF ILLINOIS-URBANA
917.73AM3I C001 V010
AMERICAN AERIAL COUNTY HISTORY SERIES C
3 0112 025337210